

REFERENCES

- ชโล ศัญยงค์, ๒๕๑๘, "โปแตช" ข่าวสารการธรณี ปีที่ ๒๑ ฉบับที่ ๘, หน้า ๒๑-๒๕.
- ณรงค์ ธีรมงคล, ๒๕๑๘, "ข้อคิดเห็นกำเนิดเกลือโปแตชในภาคอีสาน" ข่าวสารการธรณี ปีที่ ๒ ฉบับที่ ๘, หน้า ๒๘-๔๐.
- ทวีศักดิ์ ดานุสวัสดิ์, ๒๕๒๑, "รายงานการสำรวจโซลมิค และ ริชเนสส์แหล่งแร่โปแตช อำเภอบำเหน็จณรงค์ จังหวัดชัยภูมิ" กองเศรษฐธรณีวิทยา, กรมทรัพยากรธรณี, ๒๘ หน้า.
- ธวัช จาปะเกษตร, ๒๕๒๑, "การสำรวจแร่โปแตช และ เกอหิน" ข่าวสารการธรณี ปีที่ ๒๓ ฉบับที่ ๑, หน้า ๒๔-๓๑.
- ปกรณ์ สุวานิช, ๒๕๒๑, "แร่โปแตชภาคตะวันออกเฉียงเหนือของประเทศไทย" เอกสาร เศรษฐธรณีวิทยา เล่มที่ ๒๒, กองเศรษฐธรณีวิทยา, กรมทรัพยากรธรณี, ๒๔ หน้า.
- พิสิทธิ์ อีระกลัก, ๒๕๒๒, "ข้อคิดเห็นของคณะทบวงธรณีวิทยาแห่งชาติของประเทศไทยที่มีต่อแหล่งแร่โปแตชในประเทศไทย" ข่าวสารการธรณี ปีที่ ๒๕ ฉบับที่ ๖, หน้า ๗-๑๒.
- ไพฑูย์ สุวรรณายน, ๒๕๑๘, "ศึกษาแหล่งแร่โปแตช และแร่ที่เกี่ยวข้องที่ราบสูงโคราช" ข่าวสารการธรณี ปีที่ ๒๐ ฉบับที่ ๓, หน้า ๑๐-๕๔.
- รายงานการประชุมแผนที่ธรณีวิทยา มาตราส่วน ๑:๑,๐๐๐,๐๐๐ และ ๑:๕๐๐,๐๐๐, ๒๕๒๕, "การประชุมแก้ไข แผนที่ธรณีวิทยาประเทศไทย ๒๕๒๕, ๑๑-๒๑ ก.ค. ๒๕๒๕, ภาคที่ ๑" เอกสารการประชุมธรณีวิทยา, กองธรณีวิทยา, กรมทรัพยากรธรณี, หน้า ๕-๖, ๒๔-๓๑, ๖๗-๗๖ และ ๑๐๗-๑๑๘.
- ไสว สุนทโรราท, ๒๕๒๐, "เกลือโปแตชในอีสาน" ข่าวสารการธรณี ปีที่ ๒๑ ฉบับที่ ๑๑, หน้า ๑-๘.
- _____, ๒๕๒๐, "ทฤษฎี "เดาซนมครก" ของเกลือโปแตชในอีสาน" ข่าวสารการธรณี ปีที่ ๒๒ ฉบับที่ ๗, หน้า ๖๓-๗๐.
- _____, ๒๕๒๐, "โปแตชอยู่หนใด" ข่าวสารการธรณี ปีที่ ๒๒ ฉบับที่ ๑๑, หน้า ๓๗-๔๓.
- _____, ๒๕๒๑, "โคกกรวด นั้นดินใด" ข่าวสารการธรณี ปีที่ ๒๓ ฉบับที่ ๑, หน้า ๕-๑๑.
- _____, ๒๕๒๑, "โปแตชตอนอีสาน (๕)" ข่าวสารการธรณี ปีที่ ๒๓ ฉบับที่ ๓, หน้า ๗-๑๕.

- อกนัษฐ์ สุวรรณสิงห์, ๒๕๑๔, "ความก้าวหน้าในการสำรวจแร่โปแตช และ เกลือหิน" กองเศรษฐกิจ-
ธรณีวิทยา, กรมทรัพยากรธรณี, ๑๔ หน้า.
- อร่าม นุรณศิริ, ๒๕๑๔, "ไทยจะมีเหมืองโปแตช" ข่าวสารการธรณี ปีที่ ๒๑ ฉบับที่ ๑๐,
หน้า ๔๔-๔๗.
- เอมอร จงรักษ์, ๒๕๒๖, "สถานการณ์แร่โปแตชปี ๒๕๑๕-๒๕๑๘" ข่าวสารการธรณี ปีที่ ๒๔
ฉบับที่ ๗, หน้า ๔๓-๔๔.
- AAPG Reprinted Series No. 2, 1971, "Origin of Evaporites", selected
papers reprinted from AAPG Bull., Tulsa, Oklahoma, U.S.A., 208 pp.
- Alling, H.R., and L.T. Briggs, 1961, "Stratigraphy of the Upper Silu-
rian Cayugan Evaporites", AAPG Bull., Vol. 45, pp. 515-547.
- Anderle, J.P., 1979, "Consultants Back-Up Work Report", World Bank
Consultant, Bangkok, 32 pp.
- Anderle, J.P., Crosby, K.S., and Waugh, D.C.V., 1979, "Potash at Salt
Springs, New Brunswick", Econ. Geol., Vol. 74, pp. 389-396.
- Anderson, R.Y., 1973, "Permian Castile Varved Evaporite Sequence, West
Texas and New Mexico", Geol. Soc. America Bull., Vol. 83,
pp. 59-86.
- Anderson, S.B., and Swinehart, R.P., 1979, "Potash Salts in the Williston
Basin, U.S.A.", Econ. Geol., Vol. 74, pp. 358-376.
- Arthurton, R.S., 1973, "Experimentally Produced Halite Compared with
Triassic Layers Halite-Rock from Cheshire, England", Sedimentology,
Vol. 20, pp. 145-160.
- Berner, R.A., 1971, Principles of Chemical Sedimentology, McGraw-Hill
Company, pp. 74-84.
- Blatt, H., Middleton, G., and Murray, R., 1972, Origin of Sedimentary
Rocks, Prentice-Hall, Inc., Englewood Cliffs, New Jersey,
pp. 501-522.

- Borchert, H., and Muir, R.O., 1964, Salt Deposits (The Origin, Metamorphism and Deformation of Evaporites), P. Van Nostrand Company, Ltd., London, Princeton, New Jersey. New York. Toronto, 335 pp.
- Bosellini, A., and Hardie, L.A., 1973, "Depositional Theme of a Marginal Marine Evaporite", Sedimentology, Vol. 20, pp. 5-27.
- Braitsch, O., 1971, Salt Deposits Their Origin and Composition, Springer-Verlag Berlin. Heidelberg. New York, 297 pp.
- Briggs, L.I., 1958, "Evaporite Facies", Jour. Sed. Petrol., Vol. 28, pp. 46-56.
- Bundy, U.M., 1956, "Petrology of Gypsum-Anhydrite Deposits in Southwestern Indiana", Jour. Sed. Petrol., Vol. 26, No. 3, pp. 240-252.
- Euzzalini, A.D., Adler, P.J., and Jodry, P.L., 1969, "Evaporites and Petroleum Special Editors", MAPS Bull., Vol. 53, No. 4, pp. 773-1011.
- Carozzi, A.V., 1960, Microscopic Sedimentary Petrology, John Wiley & Sons, Inc., New York and London, 485 pp.
- Clarke, F.W., 1924, "Data of Geochemistry", U.S. Geol. Surv. Bull. 770, pp. 125.
- Dean, W.E., and Schreiter, P.C., 1978, Marine Evaporites, SPPM Short Course No. 4, Oklahoma City 1978, 138 pp.
- Dellwig, L.F., 1955, "Origin of the Salina Salt of Michigan", Jour. Sed. Petrol., Vol. 25, No. 2, pp. 83-110.
- Dunlap, J.C., and Hite, R.J., 1979, "Totash", Econ. Geol., Vol. 74, pp. 351-352.
- Eicher, D.L., and Mc Alester, A.L., 1980, History of the Earth, Prentice-Hall, Inc., pp. 264-265.
- Eshinazi, S., 1975, Fluid Mechanics and Thermodynamics of our Environment, Academic Press, Inc., New York, pp. 3-12.

- Fairbridge, R.W., and Bourgeois, J., 1978, The Encyclopedia of Sedimentology, Encyclopedia of Earth Sciences, Vol. VI, Dowden, Hutchinson & Ross, Inc., pp. 300-311.
- Fisher, J.P., 1977, Reefs and Evaporites-Concepts and Depositional Models, AAPG Studies in Geology No. 5, Tulsa, Oklahoma, U.S.A., 106 pp.
- Friedman, G.M., 1972, "Significance of Red Sea in Problem of Evaporites and Pinnacled Limestones", AAPG Bull., Vol. 53, pp. 1072-1086.
- Friedman, G.M., and Gardner, J.E., 1978, Principles of Sedimentology, John Wiley & Sons, New York-Chichester-Frisbane-Toronto, pp. 521-536.
- Ginsburg, R.W., 1973, Evolving Concepts in Sedimentology, The Johns Hopkins University Press, pp. 30-65.
- Mahn, L., 1982, "Stratigraphy and Marine Ingressions of the Mesozoic Khorat Group in Northeastern Thailand", Jour. Geol. Soc. Thailand, Vol. 5, No. 1, pp. 75-77.
- Manford, C.R., 1931, "Coastal Sabkha and Salt Pan Description of the Lower Clear Fork Formation (Permian), Texas", Jour. Sed. Petrol., Vol. 51, No. 3, pp. 0761-0778.
- Narbaugh, J.W., and Bonham-Carter, G., Computer Simulation in Geology, Wiley-Interscience, a Division of John Wiley & Sons, Inc., pp. 387-406.
- Hardie, L.A., and Eugster, 1971, "The Depositional Environment of Marine Evaporites: A Case for Shallow, Elastic Accumulation", Sedimentology, Vol. 18, pp. 187-229.
- Wite, R.J., 1961, "Potash-Bearing Evaporite Cycles in the Salt Anticlines of the Paradox Basin, Colorado and Utah, in Short Paper in the Geologic and Hydrology Sciences", U.S. Geol. Surv. Prof. Paper 424-D, pp. D135-D136.
- _____, 1982, Progress Report on the Potash Deposits of the Khorat Plateau, Thailand", U.S.G.S. Geol. Surv. Open-File Report 82-1036, U.S. Dept. of Int. Geol. Surv., 70 pp.

- Hite, R.J., and Japakasetr, T., 1979, "Potash Deposits of the Khorat Plateau, Thailand and Laos", Econ. Geol., Vol. 74, pp. 448-458.
- Holland, H.D., 1978, The Chemistry of the Atmosphere and Oceans, John Wiley & Sons, New York. Chichester. Brisbane. Toronto, pp. 201-211.
- Jacobson, H.S., and Japakasetr, T., 1965, "Progress Report V. Salt at Chaiyaphum, Thailand", USGS and TDMR, Bangkok, Thailand, 21 pp.
- Japakasetr, T., 1977, "Potash Investigation in Northeastern Thailand"; TDMR, Bangkok, Thailand, 26 pp.
- , 1980, "Potash Deposits of Northeast Thailand", Fertilizer Mineral Potential in Asia and the Pacific, East-West Resource Systems Institute, Honolulu, Hawaii, pp. 400-409.
- Japakasetr, T., and Workman, D.R., 1981, "Evaporite Deposits of Northeast Thailand", Circum-Pacific Conferences, Hawaii, pp. 179-187.
- Jensen, M.L., and Bateman, A.M., 1979, Economic Mineral Deposits, John Wiley & Sons, New York. Chichester. Brisbane. Toronto, pp. 199-212.
- John, W.D., Grim, R.E., and Bradley, W.F., 1954, "Clay Minerals", Jour. Sed. Petrol., Vol. 24, pp. 242-251.
- King, R.H., 1947, "Sedimentation in Permian Castile Sea", AAPG Bull., Vol. 31, pp. 470-477.
- Kingsman, D.J.J., 1969, "Models of Formation, Sedimentary Associations, and Diagnostic Features of Shallow-Water and Supratidal Evaporites", AAPG Bull., Vol. 53, pp. 830-840.
- , 1976, "Evaporites : Relative Humidity Control of Primary Mineral Facies", Jour. Sed. Petrol., Vol. 46, No. 2, pp. 273-279.
- Kirkland, D.W., and Evans, R., 1973, Marine Evaporites (Origin, Diagenesis, and Geochemistry), Dowden, Hutchinson & Ross, Inc., 426 pp.

- Krauskopf, K.B., 1967, Introduction to Geochemistry, McGraw-Hill Company, pp. 318-353.
- Krumbein, W.C., 1951, "Occurrence and Lithologic Associations of Evaporites in the United States", Jour. Sed. Petrol., Vol. 21, pp. 63-81.
- Krumbein, W.C., and Sloss, L.L., 1963, Stratigraphy and Sedimentation, W.H. Freeman and Company, San Francisco and London, pp. 182-183, 218-233, and 433-500.
- Kushnir, J., 1981, "Formation and Early Diagenesis of Varved Evaporite Sediments in a Coastal Hypersaline Pool", Jour. Sed. Petrol., Vol. 51, No. 4, pp. 1193-1203.
- Levy, Y., 1977, "The Origin and Evolution of Brine in Coastal Subkhas, Northern Sinai", Jour. Sed. Petrol., Vol. 47, No. 1, pp. 451-462.
- Levy, Y., 1977, "Description and Mode of Formation of the Supratidal Evaporite Facies in Northern Sinai Coastal Plain", Jour. Sed. Petrol., Vol. 47, No. 1, pp. 463-474.
- McDonald, G.I.F., 1953, "Anhydrite-Gypsum Equilibrium relations", Am. Jour. Sci., Vol. 251, pp. 384-398.
- Mallory, W.W., 1971, "The Eagle Valley Evaporites, Northwest Colorado - A Regional Synthesis", Geological Survey Bulletin 1311-E, 37 pp.
- Masson, P.H., 1955, "An Occurrence of Gypsum in Southwest Texas", Jour. Sed. Petrol., Vol. 25, No. 1, pp. 72-77.
- Mattox, R.E., Holser, W.T., Ode, H., McIntire, W.L., Short, N.M., Taylor, R.E., and Siclen, D.C.V., 1968, Saline Deposits, Special GSA Papers No. 88, 701 pp.
- Mesolella, K.J., et. al, 1974, "Cyclic Deposition of Silurian Carbonates and Evaporites in the Michigan Basin", AAPG Bull., Vol. 58, pp. 34-62.

- Moine, B., Sauvan, S., and Jarousse, J., 1981, Geochemistry of Evaporite-Bearing Series : A tentative Guide for the Identification of Metaevaporites, Contributions to Mineralogy and Petrology, Springer-Verlag, Vol. 76, pp. 401-402.
- Oqiben, L., 1955, "Inverse Graded Bedding in Primary Gypsum of Chemical Deposition", Jour. Sed. Petrol., Vol. 25, No. 4, pp. 273-281.
- Pennecock, A.J., 1965, "Shallow-Water and Deep-Water Evaporites Deposition", Am. Jour. Sci., Vol. 263, pp. 284-285.
- Pettijohn, F.J., 1975, Sedimentary Rocks, third edition, Harper & Row, Publishers, New York, Evanston, San Francisco, and London, pp. 434-443.
- Pettijohn, Potter, Siever, 1972, Sand and Sandstone, Springer-Verlag Berlin, Heidelberg, New York, 584-600 pp.
- Phleger, F.B., 1969, "A Modern Evaporite Deposit in Mexico", AAEG Bull., Vol. 53, pp. 824-829.
- Pirson, S.J., 1977, Geologic Well Log Analysis, Gulf Publishing Company, Book Division, Houston, London, Paris, Tokyo, 377 pp.
- Ramingwong, T., 1978, "A Review of the Khorat Group of Thailand", Third Regional Conference on Geology and Mineral Resources of Southeast Asia, Bangkok, Thailand, 14-17 November, 1978, pp. 763-774.
- Raup, O.B., 1980, "Depositional Models for Potash Deposits and Use of Bromine Geochemistry as a prospecting Tool", Fertilizer Mineral Potential in Asia and the Pacific, East-West Resource Systems Institute, Honolulu, Hawaii, pp. 381-397.
- Reading, H.G., 1978, Sedimentary Environments and Facies, Elsevier, New York, pp. 178-206.
- Reeckmann, A., and Friedman, G.M., 1982, Exploration for Carbonate Petroleum Reservoirs, John Wiley & Sons, Inc., 213 pp.
- Richer-Bernburg, G, 1972, Geology of Saline Deposits, the Hanover Symposium Organized by Unesco, Paris, 316 pp.

- Rittenhouse, F.A., 1979, "Potash and Politics", Econ. Geol., Vol. 74, No. 2, pp. 353-357.
- Kuiter, P.A.C., 1979, "The Gabon and Congo Basins Salt Deposits", Econ. Geol., Vol. 74, No. 2, pp. 419-431.
- Schlager, W., and Bolz, K., 1977, "Clastic Accumulation of Sulphate Evaporites in Deep Water", Jour. Sed. Petrol., Vol. 47, No. 2, pp. 600-609.
- Schluger, F.R., 1976, "Petrology and Origin of the Red Beds of the Perry Formation, New Brunswick, Canada, and Maine, U.S.A.", Jour. Sed. Petrol., Vol. 46, No. 1, pp. 22-37.
- Schnalz, R.F., 1969, "Deep-Water Evaporite Deposition: A Genetic Model", Am. Assoc. Petrol. Geol. Bull., Vol. 53, pp. 798-823.
- Schreiber, B.C., and D.J.J. Kinsman, 1975, "New Observations on the Pleistocene Evaporites of Montallegro, Sicily and a Modern Analog", Jour. Sed. Petrol., Vol. 45, pp. 469-479.
- Scruton, P.C., 1953, "Deposition of Evaporites", Am. Assoc. Petrol. Geol. Bull., Vol. 37, pp. 2498-2512.
- Selley, R.C., 1976, An Introduction to Sedimentology, Academic Press, London, New York, San Francisco, pp. 145-168.
- Shearman, D.J., and Fuller, J.G., 1969, "Anhydrite Diagenesis, Calcitization, and Organic Laminates, Winnipegosis Formation, Middle Devonian, Saskatchewan", Bull. of Canadian Petrol. Geol., Vol. 17, No. 4, pp. 495-525.
- Sheldon, R.P., and Burnett, W.C., 1980, "Fertilizer Mineral Potential in Asia and the Pacific", East-West Resource Systems Institute, Honolulu, Hawaii, pp. 381-409.
- Sloss, L.L., 1953, "The Significance of Evaporites", Jour. Sed. Petrol., Vol. 23, No. 3, pp. 143-161.

- Sloss, L.L., 1969, "Evaporite Deposition from Layered Solutions", AAPG Bull., Vol. 53, pp. 776-789.
- Smith, G.I., 1979, "Subsurface Stratigraphy and Geochemistry of Late Quaternary Evaporites, Searles Lake, California", Geol. Surv. Prof. Paper 1043, 130 pp.
- Smith, D.B., and Crosby, A., 1979, "The Regional and Stratigraphic Context of Zechstein 3 and 4 Potash Deposits in the British Sector of the Southern North Sea and Adjoining Land Areas", Econ. Geol., Vol. 74, No. 2, pp. 397-408.
- Smith, G.I., Jones, C.L., Culbertson, W.C., Ericson, G.E., and Dyni, J.K., 1975, "Evaporites and Brines", United States Mineral Resources, Geol. Surv. Prof. Paper 820, pp. 197-216.
- Stewart, F.H., 1963, "Data of Geochemistry, Sixth Edition, Chapter Y. Marine Evaporites", Geol. Surv. Prof. Paper 440-Y, 52 pp.
- Szatmari, F., Carvalho, R.S., and Simoes, I.A., 1979, "A Comparison of Evaporite Facies in the Late Paleozoic Amazon and the Middle Cretaceous South Atlantic Salt Basins", Econ. Geol., Vol. 74, No. 2, pp. 432-447.
- Technip, E., 1980, Evaporite Deposits (Illustration and Interpretation of some Environmental Sequences), Gulf Publishing Company. Book Division. Houston, London, Paris, Tokyo, 266 pp.
- Visher, G.S., 1965, "Use of Vertical Profile in Environmental Reconstruction", AAPG Bull., Vol. 49, pp. 41-61.
- Walker, C.W., 1969, "A Method for the Preparation of Halite Thin Section", Jour. Sed. Petrol., Vol. 39, No. 2, pp. 799.
- Walton, A.W., 1978, "Evaporite : Relative Humidity Control of Primary Mineral Facies : A Discussion", Jour. Sed. Petrol., Vol. 48, No. 4, pp. 1357-1359.

- Ward, D.E., and Bunnag, D., 1964, "Stratigraphy of the Mesozoic Khorat Group in Northeastern Thailand", Report of Investigation No.6, TDMR, 95 pp.
- Wardlaw, N.C., 1968, "Camallite-Sylvite Relationships in the Middle Devonian Prairie Evaporite Formation, Saskatchewan", Geol. Soc. America Bull., Vol. 79, pp. 1273-1294.
- Wardlaw, N.C., and W.M. Schwerdtner, 1966, "Halite-Anhydrite Seasonal Layers in the Middle Devonian Prairie Evaporite Formation, Saskatchewan, Canada", Geol. Soc. America Bull., Vol. 77, pp. 331-342.
- Wam, G.F., and Sidwell, R., 1953, "Petrology of the Sprabery Sands of West Texas", Jour. Sed. Petrol., Vol. 23, No. 2, pp. 67-74.
- Weller, J.M., 1960, Stratigraphic Principles and Practice, Universal Book Stall, Delhi. Kanpur., 725 pp.
- Wells, A.T., 1980, "Evaporites in Australia", BMR Bull. 198, Australia Government Publishing Service Canberra, 104 pp.
- Workman, D.R., 1972, Geology of Laos, Cambodia, South Vietnam, and the Eastern Part of Thailand - A Review, Instit. Geol. Sciences, London, Rept. No. 19, 49 pp.
- Worsley, N., and Fuzesy, A., 1979, "The Potash-Bearing Members of the Devonian Prairie Evaporite of Southeastern Saskatchewan, South of the Mining Area", Econ. Geol., Vol. 74, No. 2, pp. 377-388.

APPENDICES

LIST OF APPENDICES

	page
Appendix 1-A Well reference number and other well informations	196
Appendix 1-B Depth on tops of lithostratigraphic sequences in the study area	203
Appendix 1-C Analytical data of some water-soluble components of representative samples of the major zones in the lithostratigraphic sequences of the study area	206
Appendix 1-D X-ray diffractogrammes of some representative samples of the major zones in lithostratigraphic sequences of the study area	210
Appendix 1-E Analytical data of some trace elements (Mn, Fe, Sr, and Ba) of some representative samples of the anhydrite zones, calcareous sandstone zone, and ferruginous sandstone zone in the litho- stratigraphic sequences of the study area	242
Appendix 1-F Profiles and matrix correlations of some alkaline oxides content and gamma-ray (C.P.S.) in potash zone of 28 drill-holes in the study area	244

Appendix 1-A Well reference number, location and other well informations.

Well Ref. No.	Location with Grid Ref.	Drilling Period	Start Coring (m.)	Core Recovery (%)	Data Description
K-33	Wat Pho Tan, 940128	050676-080676	75.90	98	Core Log, Gamma Ray Log, KBr Analysis.
K-51	Wat Buna Chuan, 885149	240177-300177	15.00	92	Core Log, Gamma Ray Log, KBr Analysis.
K-52	Wat Phet Phum Suwan, 883107	030277-090277	15.00	78	Core Log.
KB-1	Ban Nong Pradu, 939103	201179-271179	25.60	99	Core Log, Gamma Ray Log, KBr, Na ₂ O, K ₂ O, CaO and MgO Analysis.
KB-2	Ban Hua Sa, 952098	041279-131279	53.00	100	Core Log, Gamma Ray Log, KBr, Na ₂ O, K ₂ O, CaO and MgO Analysis.
KB-3	Ban Nong Pradu, 935110	021279-071279	54.00	99	Core Log, Gamma Ray Log, KBr, Na ₂ O, K ₂ O, CaO and MgO Analysis.
KB-4	Ban Hua Thale, 947110	121279-211279	51.00	99	Core Log, Gamma Ray Log, KBr, Na ₂ O, K ₂ O, CaO and MgO Analysis.
KB-5	Ban Nong Pradu, 935103	201279-221279	34.50	100	Core Log, Gamma Ray Log, KBr, Na ₂ O, K ₂ O, CaO and MgO Analysis
KB-6	Ban Nong Pradu, 944103	261279-291279	59.00	100	Core Log, Gamma Ray Log, KBr, Na ₂ O, K ₂ O, CaO and MgO Analysis.



Appendix 1-A (continued)

Well Ref. No.	Location with Grid Ref.	Drilling Period	Start Coring (m.)	Core Recovery (%)	Data Description
KB-7	Ban Hua Sa, 938094	020180-110180	49.00	100	Core Log, Gamma Ray Log, KBr Analysis.
KB-8	Ban Hua Sapan, 947091	060180-090180	52.00	100	Core Log, Gamma Ray Log, KBr, Na ₂ O, K ₂ O, CaO and MgO Analysis.
KB-9	Ban Hua Thale, 968098	170180-250180	57.00	100	Core Log, Gamma Ray Log, KBr, Na ₂ O, K ₂ O, CaO and MgO Analysis.
KB-10	Ban Hua Sa, 968091	010280-090280	115.50	100	Core Log, Gamma Ray Log, KBr, Na ₂ O, K ₂ O, CaO and MgO Analysis.
KB-11	Ban Hua Sa, 951083	140280-180280	67.15	100	Core Log, Gamma Ray Log, KBr, Na ₂ O, K ₂ O, CaO and MgO Analysis.
KB-12	Ban Nong Pradu, 939109	250280-020380	52.00	95	Core Log, KBr, Na ₂ O, K ₂ O, CaO and MgO Analysis.
KB-13	Ban Hua Thale, 966115	070380-130380	81.97	100	Core Log, Gamma Ray Log, KBr Analysis.
KB-14	Ban Hua Thale, 959059	100280-230380	64.50	100	Core Log, Gamma Ray Log, KBr, Na ₂ O, K ₂ O, CaO and MgO Analysis.
KB-15	Ban Hua Sa, 956091	220380-140480	64.50	100	Core Log, Gamma Ray Log, KBr Analysis.
KB-16	Ban Nong Yai But, 990090	240180-040281	38.00	90	Core Log, Gamma Ray Log, KBr, Na ₂ O, K ₂ O, CaO and MgO Analysis.

Appendix 1-A (continued)

Well Ref. No.	Location with Grid Ref.	Drilling Period	Start Coring (m.)	Core Recovery (%)	Data Description
KB-17	Ban Nong Yai But, 989071	140281-250281	70.00	90	Core Log, Gamma Ray Log, KBr, Na ₂ O, K ₂ O, CaO and MgO Analysis.
KB-18	Ban Hua Sa, 970070	080381-150381	64.00	95	Core Log, Gamma Ray Log, KBr, Na ₂ O, K ₂ O, CaO and MgO Analysis.
KB-19	Wat Tha Sala, 970128	070481-110481	69.00	100	Core Log, Gamma Ray Log, KBr, Na ₂ O, K ₂ O, CaO and MgO Analysis.
KB-20	Ban Na, 972144	120481-220481	72.00	100	Core Log, Gamma Ray Log, KBr, Na ₂ O, K ₂ O, CaO and MgO Analysis.
KB-21	Ean Nong Luke Chang, 990145	190481-270581	62.84	90	Core Log, Gamma Ray Log, KBr, Na ₂ O, K ₂ O, CaO and MgO Analysis.
PQ-1	Ban Tan, 940121	261277-070178	6.09	95	Core Log, Gamma Ray Log, KBr Analysis.
PQ-2	Ban Tan, 941126	110178-220178	6.10	97	Core Log, Gamma Ray Log, KBr Analysis.
PQ-3	Ban Wang Ka-am, 939154	310178-220278	198.46	95	Core Log, Gamma Ray Log, KBr Analysis.
PQ-4	Ban Khok Phet, 934124	300681-110781	209.44	85	Core Log, Gamma Ray Log, KBr Analysis.
PQ-5	Ban Tan, 936118	220781-030881	198.55	97	Core Log, Gamma Ray Log, KBr Analysis.
PQ-6	Ban Tan (450 m. north of PQ-5), 936122	250781-270781	206.30	95	Core Log, Gamma Ray Log, KBr Analysis.

Appendix 1-A (continued)

Well Ref. No.	Location with Grid Ref.	Drilling Period	Start Coring (m.)	Core Recovery (%)	Data Description
PQ-7	Ban Tan (300 m. north of PQ-5), 936121	030881-050881	205.25	80	Core Log, Gamma Ray Log, KBr Analysis.
PQ-8	Ban Tan (100 m. north of PQ-6), 936123	080881-140881	205.83	95	Core Log, Gamma Ray Log, KBr Analysis.
PQ-9	Ban Tan (100 m. south of PQ-5), 936116	080881-140881	204.55	60	Core Log, Gamma Ray Log, KBr Analysis.
PQ-10	Ban Khok Phet, 932114	120881-130881	205.60	70	Core Log, Gamma Ray Log.
PQ-11	Ban Khok Phet (150 m. east of PQ-10), 933115	150881-170881	205.44	80	Core Log, Gamma Ray Log, KBr Analysis.
RS-1.1	Ban Tan, 939116	220777-280777	144.90	100	Core Log, Gamma Ray Log, KBr, Na ₂ O, K ₂ O, CaO and MgO Analysis.
RS-1.2	Wat Hua Thale, 956111	070877-200877	199.79	100	Core Log, Gamma Ray Log, KBr, Na ₂ O, K ₂ O, CaO and MgO Analysis.
RS-1.3	Wat Hua Bung, 954126	020877-080877	186.05	100	Core Log, KBr Analysis.
RS-1.4	Ban Tan, 948122	300877-140977	203.56	100	Core Log, Gamma Ray Log, KBr, Na ₂ O, K ₂ O, CaO and MgO Analysis.

Appendix 1-A (continued)

Well Ref. No.	Location with Grid Ref.	Drilling Period	Start Coring (m.)	Core Recovery (%)	Data Description
RS-1.5	Wat Pa Samakkhi, 956139	150877-240877	192.45	100	Core Log, Gamma Ray Log, KBr, Na ₂ O, K ₂ O, CaO and MgO Analysis.
RS-1.6	Wat Sarika, 943147	280977-021077	183.29	100	Core Log, Gamma Ray Log, KBr Analysis.
RS-2.0	Ban Tan, 940122	160977-200977	200.15	100	Core Log, Gamma Ray Log, KBr, Na ₂ O, K ₂ O, CaO and MgO Analysis.
RS-2.1	Ban Tan, 948116	240977-021077	197.95	100	Core Log, KBr, Na ₂ O, K ₂ O, CaO and MgO Analysis.
RS-2.2	Ban Hua Bung, 959120	010977-070977	197.99	100	Core Log, Gamma Ray Log, KBr Analysis.
RS-2.3	Ban Hin Tang, 922148	121077-171077	197.23	100	Core Log, Gamma Ray Log, KBr, Na ₂ O, K ₂ O, CaO and MgO Analysis.
RS-2.4	Ban Khok Faek, 904116	131077-211077	190.85	100	Core Log, Gamma Ray Log, KBr, Na ₂ O, K ₂ O, CaO and MgO Analysis.
RS-2.5	Ban Tan, 932128	161077-221077	164.91	100	Core Log, Gamma Ray Log, KBr Analysis.
RS-2.6	Ban Khok Sawang, 921113	221077-261077	198.21	100	Core Log, Gamma Ray Log, KBr, Na ₂ O, K ₂ O, CaO and MgO Analysis.
RS-2.7	Ban Tan, 936117	241077-291077	180.37	100	Core Log, Gamma Ray Log, KBr, Na ₂ O, K ₂ O, CaO and MgO Analysis.

Appendix 1-A (continued)

Well Ref. No.	Location with Grid Ref.	Drilling Period	Start Coring (m.)	Core Recovery (%)	Data Description
RS-2.8	Ban Kloi, 908117	031177-081177	146.39	100	Core Log, Gamma Ray Log, KBr Analysis.
RS-2.9	Ban Wang Ka-am-Ban Hin Tang, 933147	310178-050278	164.38	100	Core Log, Gamma Ray Log, KBr Analysis.
RS-2.10	Ban Khok Faek, 899114	110278-150278	164.19	100	Core Log, Gamma Ray Log, KBr Analysis.
RS-2.11	Ban Nong Thong Lang, 914137	170278-260278	167.34	100	Core Log, Gamma Ray Log, KBr, Na ₂ O, K ₂ O, CaO and MgO Analysis.
RS-2.12	Ban Khok Faek, 908116	210278-260278	192.21	100	Core Log, Gamma Ray Log, KBr, Na ₂ O, K ₂ O, CaO and MgO Analysis.
RS-2.13	Ban Kum, 927091	230877-290877	172.58	100	Core Log, Gamma Ray Log, KBr Analysis.
RS-2.14	Ban Kut Talad, 858064	030977-080977	173.37	100	Core Log, Gamma Ray Log, KBr Analysis.
RS-2.15	Ban Khok Sawang, 915101	160977-220977	147.74	100	Core Log, Gamma Ray Log, KBr Analysis.
RS-2.16	Ban Nong Yai But (Km. 331.8), 976109	260977-021077	170.00	100	Core Log, Gamma Ray Log, KBr Analysis.
RS-2.17	Ban Khao Din, 101079	261277-220178	206.28	95	Core Log, KBr, Na ₂ O, K ₂ O, CaO and MgO Analysis.
RS-2.18	Ban Tan, 926126	190879-130979	134.14	100	Core Log, KBr Analysis.

Appendix 1-A (continued)

Well Ref. No.	Location with Grid Ref.	Drilling Period	Start Coring (m.)	Core Recovery (%)	Data Description
RS-2.19	Ban Khok Sawang, 927118	220879-120979	142.74	95	Core Log, KBr Analysis.
RS-2.20	Ban Non Thong Lang, 924136	230979-201079	192.96	90	Core Log, KBr Analysis.
RS-2.21	Ban Tan, 934138	180180-280180	136.34	100	Core Log, KBr Analysis.
RS-2.22	Ban Khok Sawang, 903111	100181-140281	141.00	95	Core Log, Gamma Ray Log, KBr Analysis.
RS-2.23	Ban Wang Ka-am, 945139	220381-280381	141.00	98	Core Log, Gamma Ray Log, KBr Analysis.

Appendix 1-B Depth on tops of lithostratigraphic sequences in the study area
(below mean sea level in meters).

Explanation:

Well Ref. No.	Index number of Well on maps
Elev.	Surface elevation above sea level
Alluvium & Upper Clastics	Depth on top of Alluvium & Upper Clastics Members
Upper Salt	Depth on top of Upper Salt Member
up cap anhy	Depth on top of Upper Cap Anhydrite Bed
up up halite	Depth on top of Upper Upper Halite Bed
up anhy	Depth on top of Upper Anhydrite Bed
low up halite	Depth on top of Lower Upper Halite Bed
Middle Clastics	Depth on top of Middle Clastics Member
Middle Salt	Depth on top of Middle Salt Member
mid cap anhy	Depth on top of Middle Cap Anhydrite Bed
up mid halite	Depth on top of Upper Middle Halite Bed
mid anhy	Depth on top of Middle Anhydrite Bed
low mid halite	Depth on top of Lower Middle Halite Bed
Lower Clastics	Depth on top of Lower Clastics Member
Basal Salt	Depth on top of Basal Salt Member
col halite	Depth on top of Coloured Halite Bed
potash	Depth on top of Potash Bed
up sylv	Depth on top of Upper Sylvinite Sub-bed
carn, halite & tachy	Depth on top of Carnallite, Halite & Tachyhydrite Sub-bed
low sylv	Depth on top of Lower Sylvinite Sub-bed
basal cap anhy	Depth on top of Basal Cap Anhydrite Bed
basal halite	Depth on top of Basal Halite Bed
basal anhy	Depth on top of Basal Anhydrite Bed
calc ss	Depth on top of Calcareous Sandstone Bed
Fe ss	Depth on top of Ferruginous Sandstone Bed
Total Depth	Total Depth
- -	Unit not reached
?	Information questionable
NP	Not Present

A minus sign preceding a number indicates
depth below mean sea Level.

Well Ref. No.	Elev.	Alluvium & Upper Clastics	Upper Salt				Middle Clastics	Middle Salt				Lower Clastics	Basal Salt							Total Depth		
			up cap anhy	up up halite	up anhy	low up halite		mid cap anhy	up mid halite	mid anhy	low mid halite		col halite	Potash			basal cap anhy	basal halite	basal anhy		calc ss	Fe ss
														up sylv	cam, halite & tachy	low sylv						
K-33	200.00	200.00	NP	NP	NP	NP	NP?	NP	NP	NP	NP	NP?	NP	NP	NP	NP	154.00	138.43	-85.75	-86.85	-87.73	291.08
K-51	205.00	205.00	NP	NP	NP	NP	NP?	NP	NP	NP	NP	NP?	NP	NP	NP	NP	NP	141.07	73.33	71.99	71.50	138.68
K-52	210.00	210.00	NP	NP	NP	NP	NP	163.00?	NP	NP	NP	156.50?	NP	NP	NP	NP	142.00	127.70	50.93	49.70	48.03	160.02
KB-1	205.69	205.69	NP	NP	NP	NP	NP	NP	NP	155.49	149.34	140.61	122.14	NP	NP	NP	NP	82.09	-109.51	-110.87	-111.20	320.00
KB-2	204.01	204.01	NP	NP	NP	NP	NP	NP	152.20	103.86	103.01	81.74	63.91	NP	NP	NP	NP	22.21	-149.34	-150.32	-150.92	356.40
KB-3	204.79	204.79	NP	NP	NP	NP	169.79?	149.84	147.97	130.08	129.46	109.71	91.41	NP	NP	NP	NP	55.89	--	--	--	176.00
KB-4	203.96	203.96	NP	NP	NP	NP	179.96?	152.96	151.52	150.06	149.40	127.41	107.91	NP	NP	NP	NP	70.42	--	--	--	164.00
KB-5	208.50	208.50	NP	NP	NP	NP	190.50?	NP	NP	152.88	148.96	138.89	120.70	NP	NP	NP	NP	78.93	--	--	--	165.75
KB-6	207.89	207.89	NP	NP	NP	NP	187.89?	NP	NP	NP	155.31	149.82	133.36	NP	NP	NP	NP	96.32	--	--	--	142.00
KB-7	206.25	206.25	NP	NP	NP	NP	NP?	157.25?	NP	NP	NP	151.95?	NP	NP	NP	NP	NP	134.30	-118.93	-119.91	-120.41	327.80
KB-8	204.83	204.83	NP	NP	NP	NP	183.83?	149.69	147.56	123.43	122.44	102.83	84.26	NP	NP	NP	NP	42.19	--	--	--	194.00
KB-9	205.20	205.20	108.69?	NP	NP	NP	104.25	NP	64.33	-26.13	-26.97	-46.80	-65.59	NP	NP	NP	NP	-88.38	--	--	--	319.00
KB-10	209.11	209.11	135.11?	NP	NP	NP	134.11	NP	81.11	-14.22	-14.81	-34.86	-54.19	NP	NP	NP	NP	-83.23	--	--	--	323.00
KB-11	206.70	206.70	184.70?	NP	NP	NP	177.70	NP	139.55	84.98	84.09	62.58	44.64	NP	NP	NP	NP	4.00	--	--	--	233.00
KB-12	204.79	204.79	NP	NP	NP	NP	171.79?	150.08	147.90	145.15	144.29	122.86	104.59	NP	NP	NP	NP	64.94	--	--	--	169.00
KB-13	201.48	201.48	NP	NP	NP	NP	NP?	NP	NP	NP	NP	NP?	NP	NP	NP	NP	NP	105.23	--	--	--	175.50
KB-14	203.95	203.95	NP	NP	NP	NP	178.95?	NP	144.21	63.73	67.11	49.34	27.10	NP	NP	NP	NP	-15.90	--	--	--	231.00
KB-15	205.69	205.69	190.45?	NP	NP	NP	184.45	NP	144.52	65.72	64.99	44.13	26.99	NP	NP	NP	NP	-13.96	--	--	--	220.50
KB-16	214.00	214.00	NP	45.14	14.98	13.93	0.85	NP	-24.91	-86.19	-86.80	-104.34	-112.22	NP	NP	NP	NP	-135.28	--	--	--	355.50
KB-17	217.00	217.00	NP	NP	NP	75.57	71.31	NP	31.07	-48.47	-49.08	-65.65	-90.85	NP	NP	NP	NP	-121.68	--	--	--	350.00
KB-18	220.00	220.00	115.14?	NP	NP	115.14?	110.27	NP	70.95	-17.32	-18.08	-38.87	-56.00	NP	NP	NP	NP	-91.00	--	--	--	320.00
KB-19	200.00	200.00	118.92?	NP	NP	118.92?	115.27	NP	77.45	-13.97	-15.04	-35.30	-54.58	NP	NP	NP	NP	-82.37	--	--	--	290.78
KB-20	200.00	200.00	79.91?	NP	NP	79.91?	72.90	NP	34.70	-50.65	-52.00	-71.48	-90.48	NP	NP	NP	NP	-112.72	--	--	--	324.92
KB-21	200.00	200.00	NP	NP	50.34	46.99	36.62	NP	-3.51	-76.12	-76.23	-97.57	-111.35	NP	NP	NP	NP	-132.59	--	--	--	337.11
PQ-1	206.25	206.25	170.34?	NP	NP	NP	166.66	NP	152.00	105.48	104.29	93.65	86.61	71.37	70.36	NP	NP	31.14	--	--	--	213.97
PQ-2	204.38	204.38	NP	NP	NP	NP	NP?	NP	NP	NP	NP	NP?	NP	NP	NP	NP	NP	160.18	143.06	--	--	213.66
PQ-3	204.56	204.56	NP	NP	NP	NP	NP?	157.32?	NP	NP	NP	155.18?	NP	NP	NP	NP	NP	147.61	135.98	--	--	214.88
PQ-4	209.44	209.44	151.04?	NP	NP	NP	147.44	NP	116.48	73.24	73.11	50.94	NP	32.20	19.86	NP	NP	4.01	--	--	--	224.03
PQ-5	204.65	204.65	NP	NP	NP	NP	182.40?	148.26	147.65	118.34	117.30	97.21	95.53	NP	94.92	--	--	--	--	--	--	142.95
PQ-6	206.30	206.30	179.78?	NP	NP	NP	174.47?	NP	144.88?	--	--	--	--	--	--	--	--	--	--	--	--	62.79
PQ-7	205.25	205.25	NP	NP	NP	NP	195.42?	148.56?	148.00?	--	--	--	--	--	--	--	--	--	--	--	--	59.74
PQ-8	205.83	205.83	NP	NP	NP	NP	202.63?	--	--	--	--	--	--	--	--	--	--	--	--	--	--	35.36



Well Ref. No.	Elev.	Alluvium & Upper Clastics	Upper Salt				Middle Clastics	Middle Salt				Lower Clastics	Basal Salt								Total Depth	
			up cap anhy	up up halite	up anhy	low up halite		mid cap anhy	up mid halite	mid anhy	low mid halite		col halite	Potash			basal cap anhy	basal halite	basal anhy	calc ss		Fe ss
														up sylv	can, halite & tachy	low sylv						
PQ-9	204.55	204.55	NP	NP	NP	NP	178.64?	149.79	149.05	118.45	117.53	97.31	76.53	NP	73.96	NP	NP	52.15	--	--	--	170.08
PQ-10	205.60	205.60	NP	NP	NP	NP	176.95?	--	--	--	--	--	--	--	--	--	--	--	--	--	--	38.41
PQ-11	205.44	205.44	NP	NP	NP	NP	176.22?	148.49?	147.07?	--	--	--	--	--	--	--	--	--	--	--	--	65.84
RS-1.1	203.40	203.40	NP	NP	NP	NP	NP?	NP	147.93	104.92	104.09	90.02	84.99	83.31	81.28	NP	NP	55.47	-97.60	-98.50	-99.19	304.80
RS-1.2	202.79	202.79	152.96?	NP	NP	NP	147.62	NP	106.78	12.37	11.68	-9.05	-23.60	NP	-24.54	NP	NP	-51.78	-151.01	-152.38	-152.64	356.01
RS-1.3	202.18	202.18	NP	NP	NP	NP	NP?	NP	NP	NP	NP	NP?	NP	NP	NP	NP	169.18	142.52	-126.27	-127.44	-128.65	332.23
RS-1.4	207.22	207.22	NP	NP	91.4	87.31	74.10	NP	30.59	-24.28	-24.58	-35.17	-47.64	NP	-48.41	NP	NP	-61.61	-113.12	-114.52	-114.83	323.39
RS-1.5	205.25	205.25	168.98?	NP	NP	NP	163.95	NP	129.35	42.13	41.45	21.63	4.49	NP	-3.69	NP	NP	-33.31	-133.08	-134.30	-134.78	341.38
RS-1.6	203.10	203.10	NP	NP	NP	NP	NP?	158.17?	NP	NP	NP	156.28?	NP	NP	NP	NP	151.22	144.61	-79.17	-80.73	-81.09	288.04
RS-2.0	206.25	206.25	170.59?	NP	NP	NP	166.85	152.66	152.61	106.89	104.85	89.64	87.02	71.12	70.12	NP	NP	30.76	--	--	--	231.46
RS-2.1	205.26	205.26	174.29?	NP	NP	NP	170.67	NP	133.48	50.83	50.22	30.73	15.22	NP	14.46	--	--	--	--	--	--	198.42
RS-2.2	202.26	202.26	NP	NP	NP	NP	NP?	161.09?	NP	NP	NP	159.66?	NP	NP	NP	NP	141.86	138.25	-143.31	-144.45	-144.68	349.00
RS-2.3	207.90	207.90	NP	NP	NP	NP	175.90?	141.38	139.61	105.18	104.34	83.64	63.53	NP	59.21	NP	NP	50.93	-10.06	-11.05	-11.41	222.20
RS-2.4	209.05	209.05	162.11?	NP	NP	NP	161.20	138.49	137.42	123.71	123.50	105.88	88.10	87.31	NP	NP	NP	82.20	25.13	23.85	23.30	186.84
RS-2.5	205.45	205.45	NP	NP	NP	NP	NP?	NP	NP	NP	NP	NP?	NP	NP	NP	NP	143.63	138.27	--	--	--	222.50
RS-2.6	207.35	207.35	NP	NP	NP	NP	171.56?	142.15	141.21	108.47	107.81	90.31	71.94	NP	69.83	60.66	NP	60.44	-13.38	-14.29	-14.62	222.50
RS-2.7	205.37	205.37	NP	NP	NP	NP	180.37?	148.37	147.00	117.83	117.16	96.63	91.35	NP	91.07	NP	NP	58.15	--	--	--	228.60
RS-2.8	207.35	207.35	NP	NP	NP	NP	NP?	NP	NP	NP	NP	NP?	NP	NP	NP	NP	140.72	118.65	23.83	22.76	22.39	186.23
RS-2.9	204.00	204.00	NP	NP	NP	NP	NP?	NP	NP	NP	NP	NP?	NP	NP	NP	NP	148.07	119.32	--	--	--	184.71
RS-2.10	209.12	209.12	NP	NP	NP	NP	161.57?	150.60?	NP	NP	NP	139.83?	NP	NP	NP	NP	134.14	121.03	32.31	31.15	30.74	178.61
RS-2.11	206.96	206.96	155.14?	NP	NP	NP	151.11	NP	NP	135.52	134.91	106.15	97.64	NP	95.86	NP	NP	86.44	--	--	--	137.16
RS-2.12	208.67	208.67	NP	NP	NP	NP	173.62?	136.77	136.53	81.08	80.23	61.45	47.07	NP	44.38	38.53	NP	38.39	--	--	--	184.40
RS-2.13	206.11	206.11	NP	NP	NP	NP	NP?	174.11?	NP	NP	NP	169.28?	NP	NP	NP	NP	154.19	150.43	-79.18	-81.04	-81.11	288.04
RS-2.14	220.00	220.00	184.03?	NP	NP	NP	182.21?	152.03?	NP	NP	NP	148.58?	NP	NP	NP	NP	133.10	132.95	95.57	94.61	94.15	126.49
RS-2.15	202.60	202.60	NP	NP	NP	NP	NP?	144.79?	NP	NP	NP	139.81?	NP	NP	NP	NP	NP	121.91	-35.57	-37.09	-38.19	242.32
RS-2.16	202.00	202.00	NP	NP	NP	NP	NP?	NP	NP	NP	NP	NP?	NP	NP	NP	NP	116.90	115.10	-180.12	-181.32	-181.54	385.57
RS-2.17	220.00	220.00	NP	-100.65	-120.67	-121.56	-126.05	NP	-135.02	-168.32	87	-183.53	-199.13	NP	-201.08	NP	NP	-209.16	-240.43	-241.80	-241.92	464.22
RS-2.18	205.14	205.14	136.14?	NP	NP	NP	132.82	NP	96.36	20.14	14	4.80	-7.56	NP	-9.29	NP	NP	-13.63	-35.29	-36.06	-36.26	242.00
RS-2.19	206.74	206.74	NP	NP	NP	NP	188.74?	143.74	142.74	94.74	72	76.41	59.86	NP	58.16	NP	NP	53.67	--	--	--	245.50
RS-2.20	204.96	204.96	NP	NP	NP	NP	NP?	NP	NP	NP	NP	NP?	NP	NP	NP	NP	131.16	129.86	-11.65	-12.74	-13.14	218.35
RS-2.21	204.34	204.34	NP	NP	NP	NP	NP?	NP	NP	NP	NP	NP?	NP	NP	NP	NP	146.34	135.62	-54.36	-55.31	-55.86	260.90
RS-2.22	210.00	210.00	NP	NP	NP	NP	NP?	141.00	137.45	132.14	117	112.05	92.84	NP	90.95	NP	NP	82.07	--	--	--	149.00
RS-2.23	210.00	210.00	NP	NP	NP	NP	NP?	146.60	145.60	104.93	104.93	82.95	64.27	NP	63.25	NP	NP	28.20	--	--	--	266.00

Appendix 1-C Analytical data of some ^{water} soluble components of some representative samples of the major zones in the lithostratigraphic sequences of the study area.

Sample No.	Well Ref. No. & Depth from Ground Surface (m)	Position in the Lithostratigraphic Sequences	Soluble Components (wt.%)	Some Soluble Alkaline Oxides (wt.%)			
				Na ₂ O	K ₂ O	CaO	MgO
1-UCM	KB-21 (137.19-137.22)	} Upper Clastics Member	12.54	0.56	0.21	0.85	0.47
2-UCM	KB-21 (143.27-143.42)		17.58	0.21	0.23	1.35	0.42
3-UCM	KB-21 (148.02-148.17)		10.18	0.44	0.28	2.20	0.20
4-UCA	KB-21 (149.69-149.85)	} Upper Cap Anhydrite Bed	72.60	0.33	trace	0.30	0.01
5-UCA	KB-21 (151.80-151.96)		72.08	0.22	trace	0.27	0.02
6-UCA	KB-21 (152.77-152.90)		73.32	0.21	trace	0.45	trace
7-UH	KB-21 (153.05-153.20)	} Upper Halite Bed	98.48	20.00	0.04	5.40	0.01
8-UH	KB-21 (158.23-158.38)		98.58	19.00	0.05	5.35	0.02
9-UH	KB-21 (163.26-163.41)		98.64	16.25	0.03	5.25	trace
10-MCM	KB-21 (170.35-170.50)	} Middle Clastics Member	23.08	2.05	0.30	1.25	0.09
11-MCM	KB-21 (187.04-187.19)		12.64	0.55	0.40	2.20	0.06
12-MCM	KB-21 (203.35-203.51)		11.32	0.73	0.41	1.75	0.06
13-MCA	KB-8 (55.14-55.29)	} Middle Cap Anhydrite Bed	79.22	0.60	trace	5.75	0.01
14-MCA	KB-8 (56.00-56.10)		76.14	0.68	trace	5.70	trace
15-MCA	KB-8 (57.15-57.27)		76.10	0.59	trace	5.65	trace

Appendix 1-C (continued)

Sample No.	Well Ref. No. & Depth from Ground Surface (m)	Position in the Lithostragraphic Sequences	Soluble Components (wt.%)	Some Soluble Alkaline Oxides (wt.%)			
				Na ₂ O	K ₂ O	CaO	MgO
16-UMH	KB-2 (56.06-56.10)	} Upper Middle Halite Bed	99.66	32.50	0.02	1.40	0.02
17-UMH	KB-2 (83.55-83.90)		99.52	34.50	0.02	0.85	trace
18-UMH	KB-2 (85.63-89.67)		99.60	36.25	0.01	0.45	trace
19-MA	KB-2 (100.67-100.70)	} Middle Anhydrite Bed	87.60	7.13	0.01	5.50	0.01
20-MA	KB-2 (100.88-100.92)		79.54	0.36	trace	5.65	trace
21-MA	KB-2 (100.93-100.98)		71.74	0.44	trace	5.05	0.02
22-LMH	KB-2 (101.17-101.19)	} Lower Middle Halite Bed	99.54	35.75	0.03	0.50	0.01
23-LMH	KB-2 (103.71-103.74)		99.62	34.00	1.50	0.28	0.48
24-LMH	KB-2 (121.11-121.13)		99.74	36.00	0.01	0.30	0.01
25-LCM	KB-2 (123.76-123.80)	} Lower Clastics Member	11.32	0.21	0.24	1.55	0.26
26-LCM	KB-2 (130.05-130.10)		15.12	0.14	0.33	3.50	0.54
27-LCM	KB-2 (139.67-139.71)		32.32	4.00	0.80	2.75	0.58
28-BC	RS-2.21 (66.00-66.13)	} Basal Cap Anhydrite Bed	69.58	0.29	trace	5.60	trace
29-BC	RS-2.21 (66.97-67.07)		70.12	0.39	trace	5.50	trace
30-BC	RS-2.21 (68.11-68.17)		69.32	0.73	trace	5.30	trace

Appendix 1-C (continued)

Sample No.	Well Ref. No. & Depth from Ground Surface (m)	Position in the Lithostragraphic Sequences	Soluble Components (wt.%)	Some Soluble Alkaline Oxides (wt.%)			
				Na ₂ O	K ₂ O	CaO	MgO
31-CH	KB-2 (140.50-140.54)	} Coloured Halite Bed	98.76	36.00	0.04	0.21	0.04
32-CH	KB-2 (140.95-141.02)		96.60	34.50	0.04	0.32	0.05
33-PB	KB-2 (142.11-142.12)	} Potash Bed	86.26	38.50	0.14	2.75	0.31
34-PB	KB-2 (148.05-148.08)		99.48	9.69	5.63	4.75	8.25
35-PB	KB-2 (155.06-155.23)		99.34	0.60	0.60	25.00	14.50
36-PB	KB-2 (166.41-166.44)		96.66	20.00	2.25	2.75	0.56
37-PB	KB-2 (166.50-166.53)		96.46	6.00	6.98	5.15	14.25
38-PB	KB-2 (171.46-171.49)		99.34	8.44	14.50	0.37	14.50
39-PB	KB-2 (179.71-179.73)		99.62	2.03	16.25	trace	15.00
40-PB	KB-2 (179.88-179.89)	} Basal Halite Bed	99.54	21.00	0.38	0.63	0.17
41-PB	KB-2 (180.00-180.02)		99.58	16.50	3.25	0.08	2.00
42-BH	KB-2 (182.63-182.65)		99.50	23.80	0.12	0.50	0.01
43-BH	KB-2 (204.04-204.08)	} Basal Halite Bed	99.42	17.00	0.01	1.13	0.01
44-BH	KB-2 (286.63-286.64)		99.74	16.25	trace	0.18	0.04
45-BH	KB-2 (323.68-323.70)		99.52	23.50	trace	0.12	trace
46-BH	KB-2 (353.32-353.34)		99.64	29.00	trace	0.05	trace

Appendix 1-C (continued)

Sample No.	Well Ref. No. & Depth from Ground Surface (m)	Position in the Lithostragraphic Sequences	Soluble Components (wt.%)	Some Soluble Alkaline Oxides (wt.%)			
				Na ₂ O	K ₂ O	CaO	MgO
47-BA	KB-2 (353.35-353.38)	} Basal Anhydrite Bed	57.90	0.71	trace	4.75	trace
48-BA	KB-2 (353.98-354.02)		58.32	0.04	trace	5.05	trace
49-BA	KB-2 (354.27-354.31)		57.54	0.04	trace	4.90	trace
50-BA	KB-2 (354.32-354.33)		53.32	0.06	0.01	4.70	trace
51-CS	KB-2 (354.33-354.37)	Calcareous Sandstone Bed	3.50	0.09	0.03	0.50	0.02

Appendix 1-D X-ray diffractogrammes of some representative samples of the major zones in lithostratigraphic sequences of the study area.

Operation conditions of x-ray diffractometer :

CuK α radiation

kV	40	Chartdrive	1 centimeter/minute
mA	30	Degree 2θ per minute	1°
Range	1×10^3	Lower level	1
Gain	32	Window	5
HV	5	Time constant	1

EXPLANATION

Al, albite; An, anhydrite; Cal, calcite; Car, carbon;
 C, carnallite; Ch, chlorite; G, gypsum, Ha, halite,
 He, hematite; I, illite; K, kaolinite; Q, quartz;
 S, sylvite; T, tachyhydrite.

Appendix 1-D-1 : Ferruginous Sandstone Bed (sample from KB-2, 355.12-355.17 m.).

Appendix 1-D-2 : Contact between Ferruginous Sandstone Bed and Calcareous Sandstone Bed (sample from KB-2, 354.89-354.93 m.).

Appendix 1-D-3 : Calcareous Sandstone Bed (sample from KB-2, 354.41-354.45 m.).

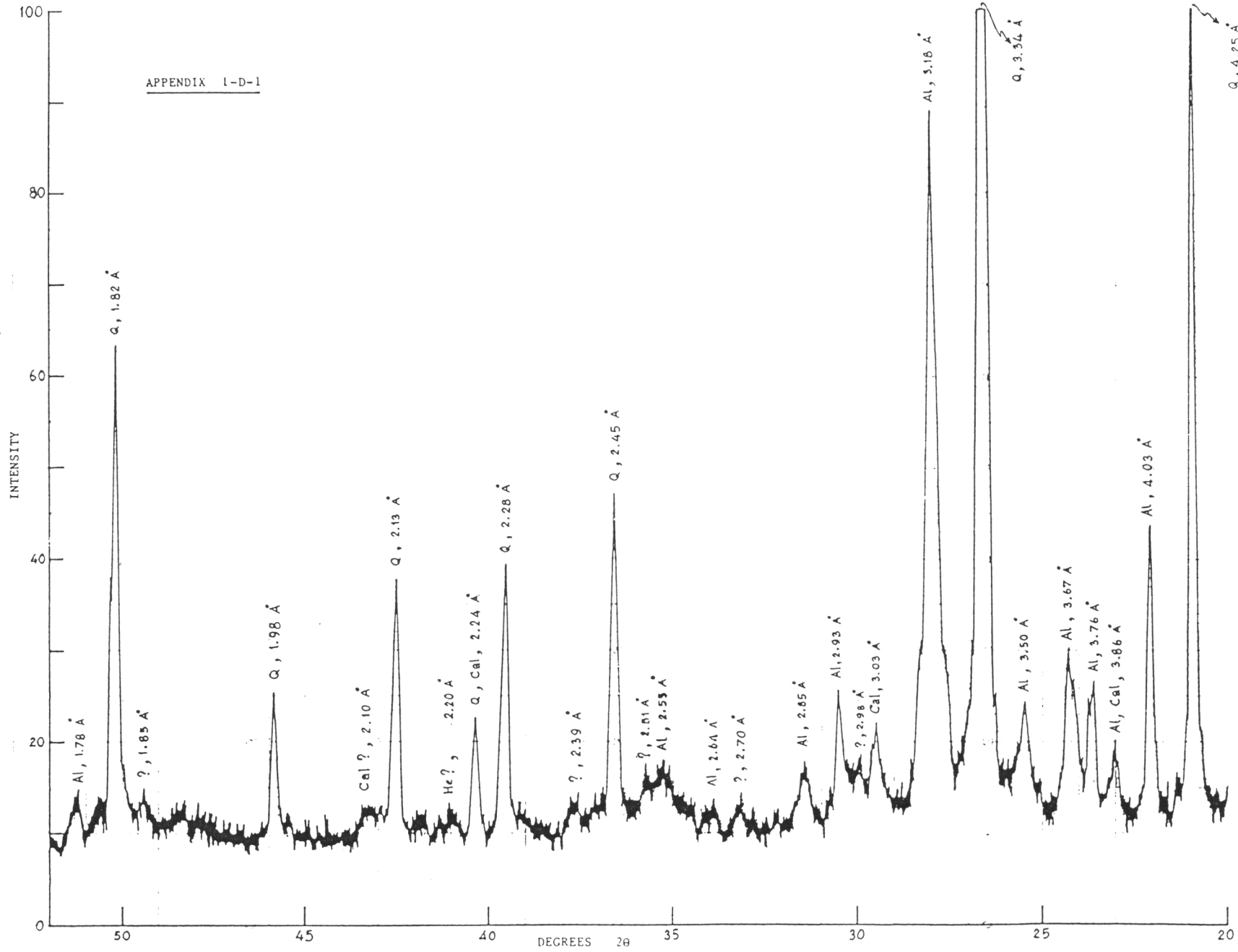
Appendix 1-D-4 : Calcareous Sandstone Bed (sample no. 51-CS from KB-2, 142.11-142.12 m.).

Appendix 1-D-5 : Contact between Calcareous Sandstone Bed and Basal Anhydrite Bed (sample no. 50-BA from KB-2, 345.32-354.33 m.).

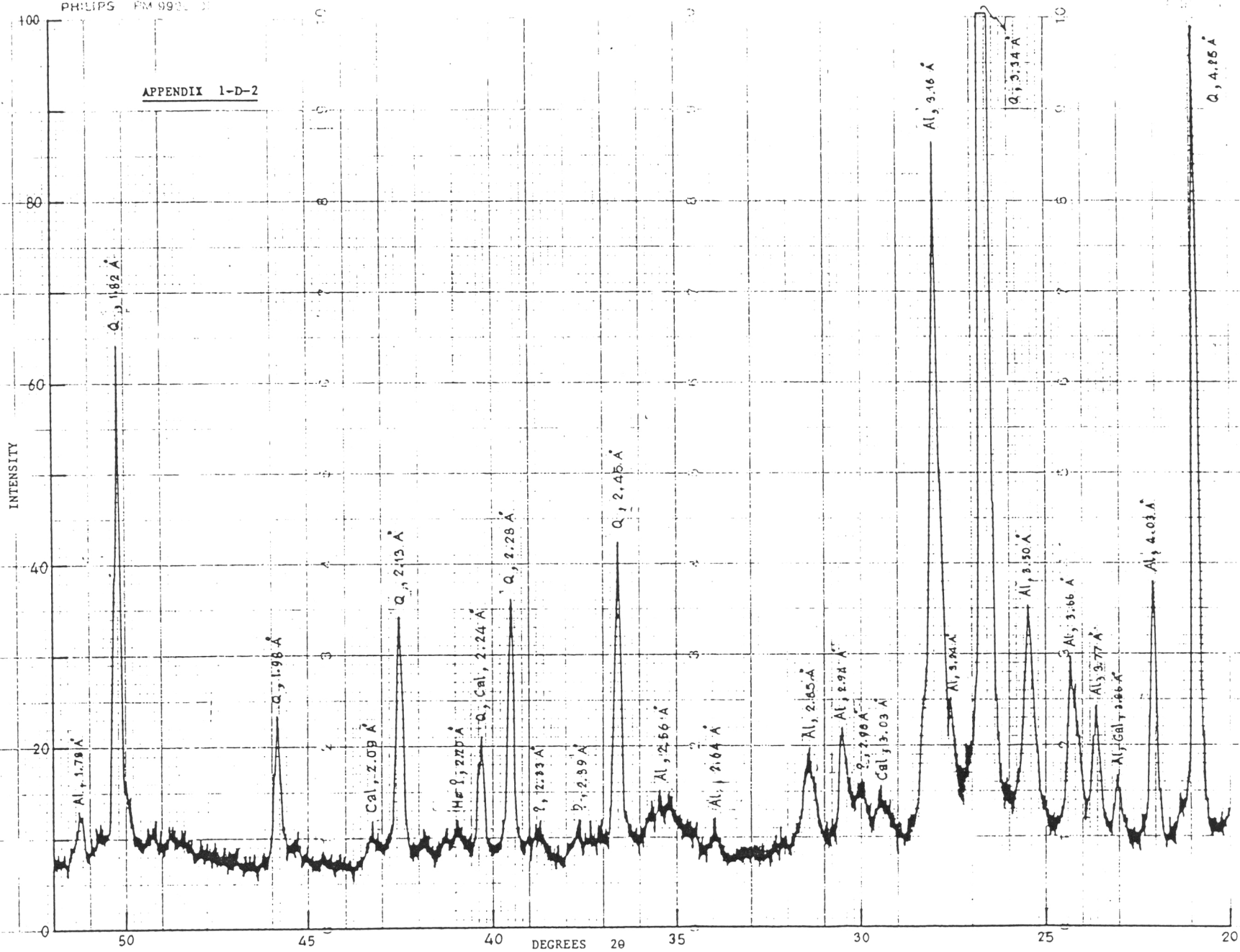
- Appendix 1-D-6 : The lower part of Basal Anhydrite Bed (sample no. 49 from KB-2, 354.27-354.31 m.).
- Appendix 1-D-7 : The middle part of Basal Anhydrite Bed (sample no. 48-BA from KB-2, 353.98-354.02 m.)
- Appendix 1-D-8 : The uppermost part of Basal Anhydrite Bed (sample no. 47-BA from KB-2, 353.35-353.38 m.).
- Appendix 1-D-9 : Basal Halite Bed (sample no. 46-BH from KB-2, 353.32-353.34 m.).
- Appendix 1-D-10 : The anhydrite layer in Basal Halite Bed (sample from KB-2, 204.01-204.04 m.).
- Appendix 1-D-11 : The deep orange-red layer in the lower part of Potash Bed (sample no. 39-PB from KB-2, 179.71-179.73 m.).
- Appendix 1-D-12 : The lower part of Potash Bed (sample no. 38-PB from KB-2, 171.46-171.49 m.).
- Appendix 1-D-13 : The white-grey large grain in Potash Bed (sample no. 36-PB from KB-2, 166.41-166.44 m.).
- Appendix 1-D-14 : The middle part of Potash Bed (sample no. 35-PB from KB-2, 155.06-155.23 m.).
- Appendix 1-D-15 : The upper part of Potash Bed (sample no. 34-PB from KB-2, 148.05-148.08 m.).
- Appendix 1-D-16 : The deep orange-red layer in the uppermost part of Potash Bed (sample from KB-2, 142.33-142.34 m.).
- Appendix 1-D-17 : The darker layer in the uppermost part of Potash Bed (sample no. 33-PB from KB-2, 142.11-142.12 m.).
- Appendix 1-D-18 : Basal Cap Anhydrite Bed (sample no. 28-BC from RS-2.21, 66.00-66.13 m.).
- Appendix 1-D-19 : The lower part of Lower Clastics Member (sample no. 27-LCM from KB-2, 139.67-139.71 m.).

- Appendix 1-D-20 : The upper part of Lower Clastics Member (sample no. 25-LCM from KB-2, 123.76-123.80 m.).
- Appendix 1-D-21 : Lower Middle Halite Bed (sample no. 24-LMH from KB-2, 121.11-121.13 m.).
- Appendix 1-D-22 : The orange-red layer in Lower Middle Halite Bed (sample no. 23-LMH from KB-2, 103.71-103.74 m.).
- Appendix 1-D-23 : Middle Anhydrite Bed (sample no. 21-MA from KB-2, 100.93-100.98 m.).
- Appendix 1-D-24 : The anhydrite layer in Upper Middle Halite Bed (sample from KB-2, 56.02-56.05 m.).
- Appendix 1-D-25 : Middle Cap Anhydrite Bed (sample no. 15-MCA from KB-8, 57.15-57.27 m.).
- Appendix 1-D-26 : The lower part of Middle Clastics Member (sample no. 12-MCM from KB-21, 203.35-203.51 m.).
- Appendix 1-D-27 : The upper part of Middle Clastics Member (sample no. 10-MCM from KB-21, 170.35-170.50 m.).
- Appendix 1-D-28 : Upper Halite Bed (sample no. 7-UH from KB-21, 153.05-153.20 m.).
- Appendix 1-D-29 : Upper Cap Anhydrite Bed (sample no. 6-UCA from KB-21, 152.77-152.90 m.).
- Appendix 1-D-30 : Upper Clastics Member (sample no. 2-UCM from KB-21, 143.27-143.42 m.).

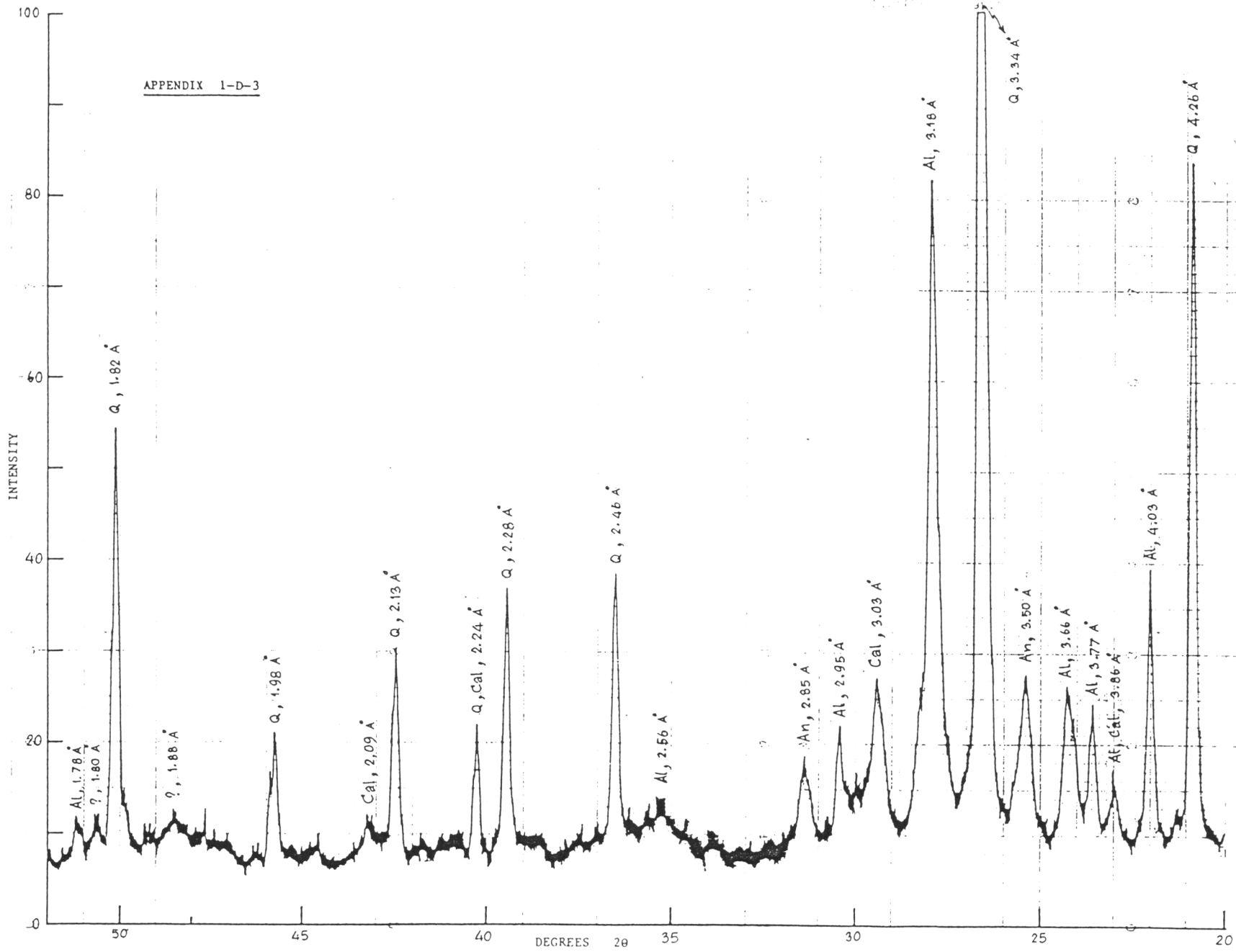
APPENDIX L-D-1



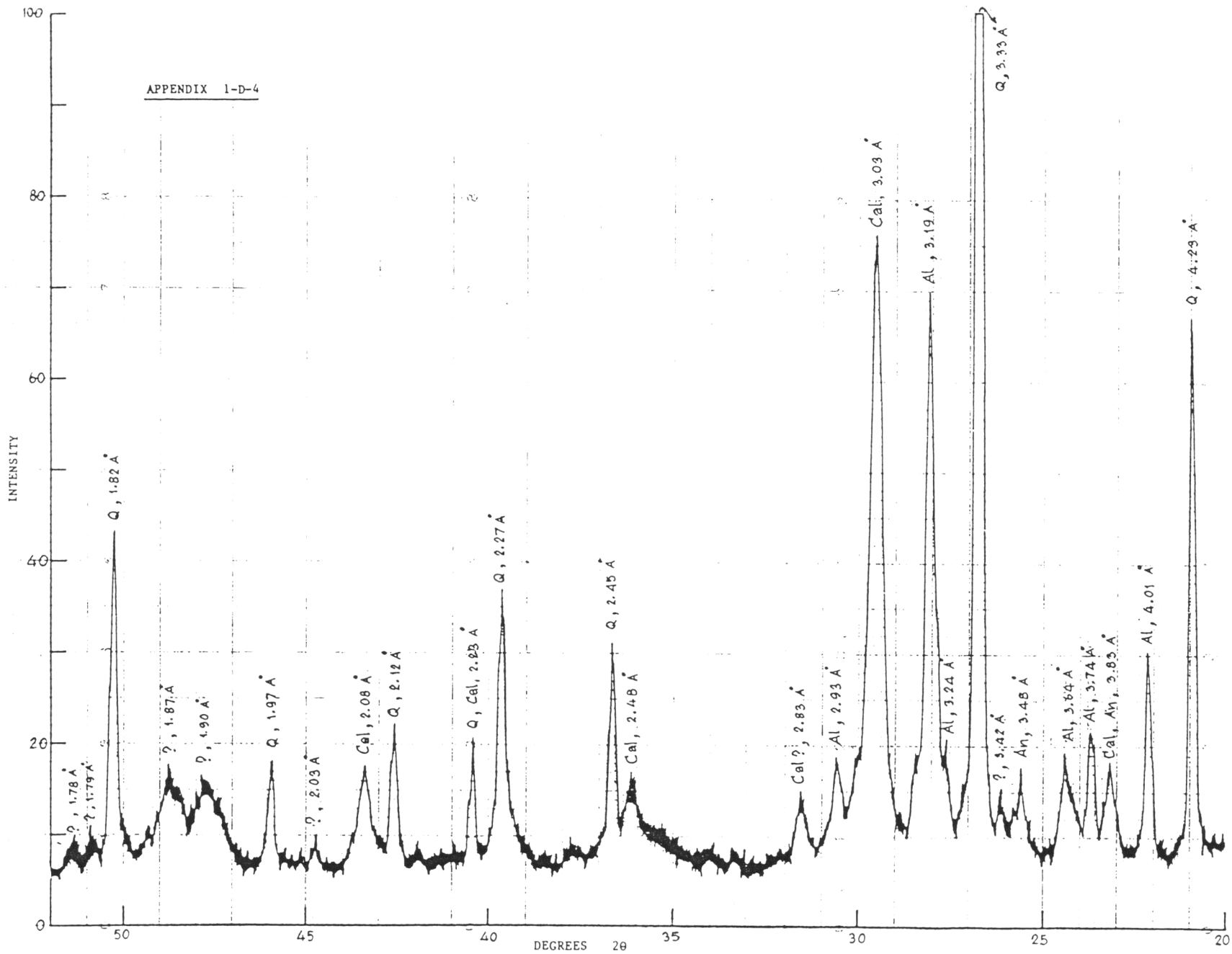
APPENDIX 1-D-2



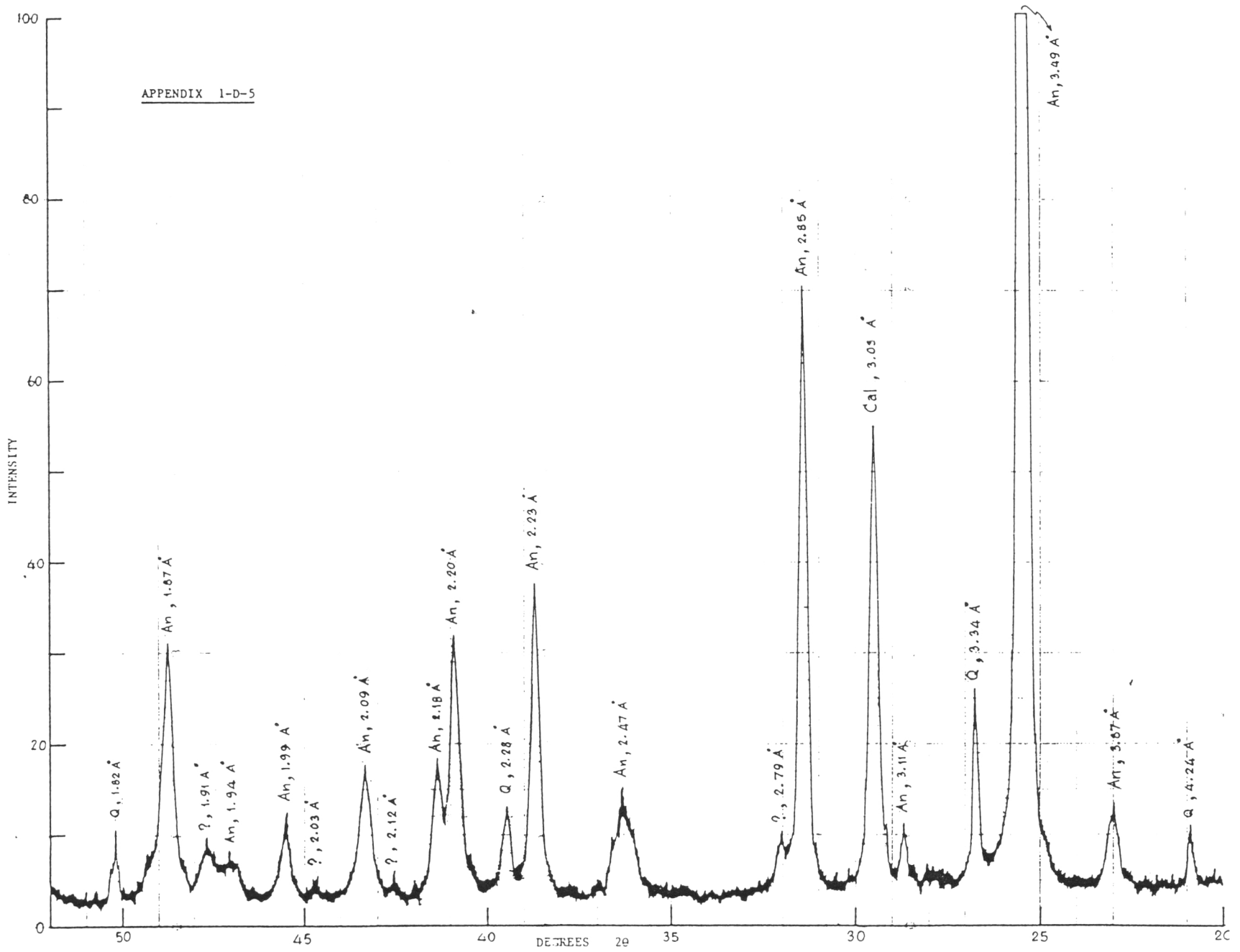
APPENDIX 1-D-3




APPENDIX 1-D-4



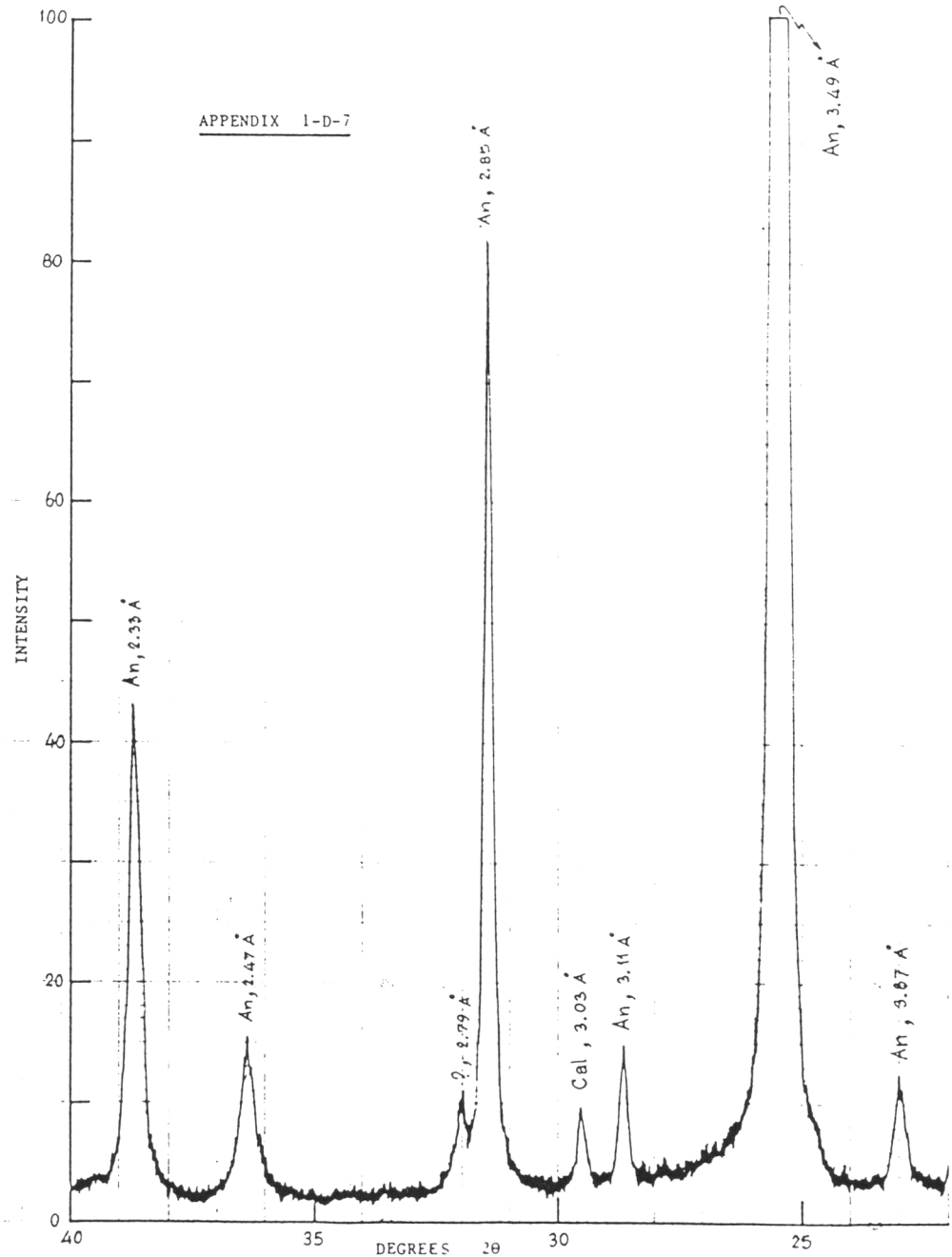
APPENDIX 1-D-5




APPENDIX 1-D-6

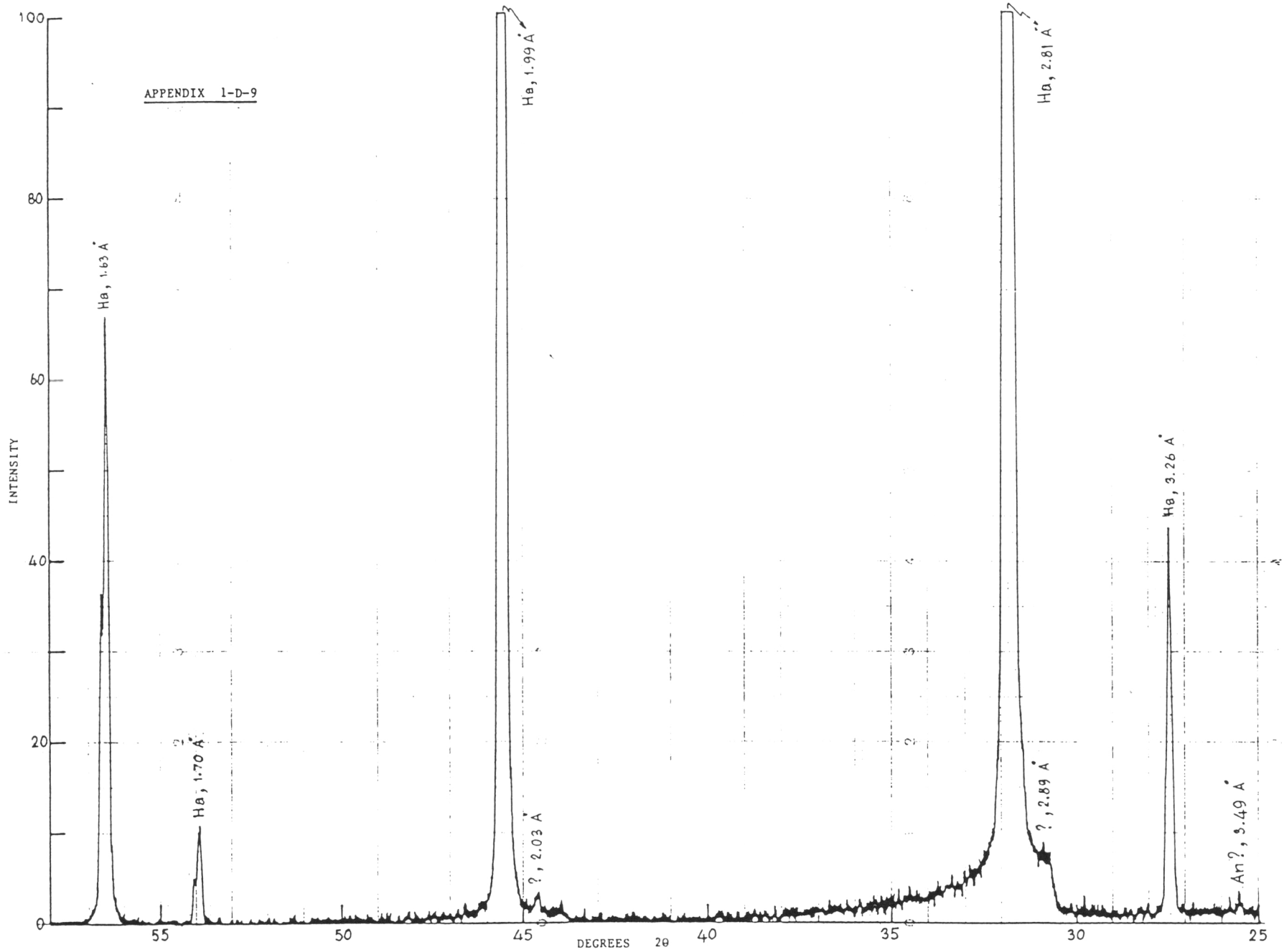


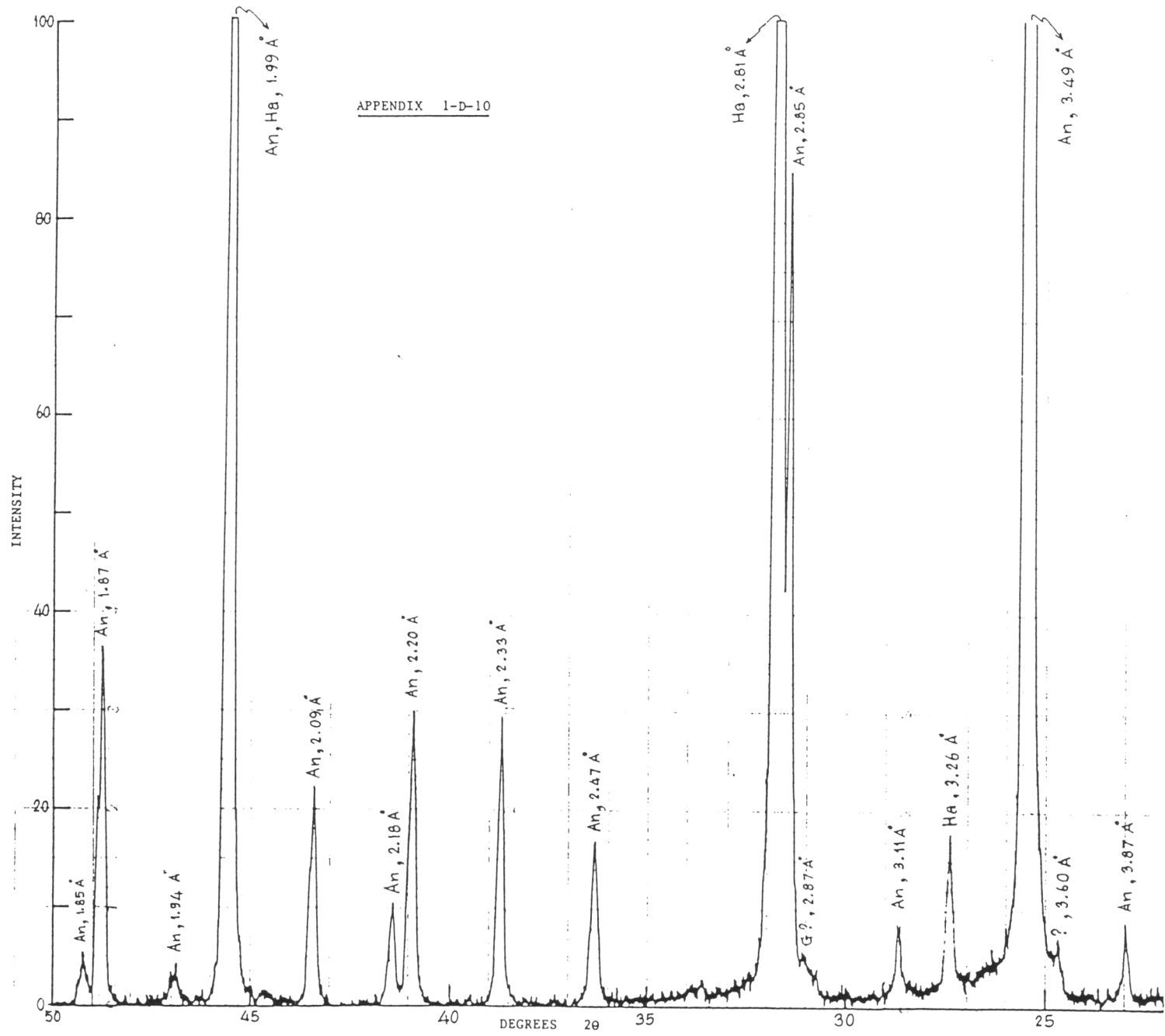
APPENDIX 1-D-7



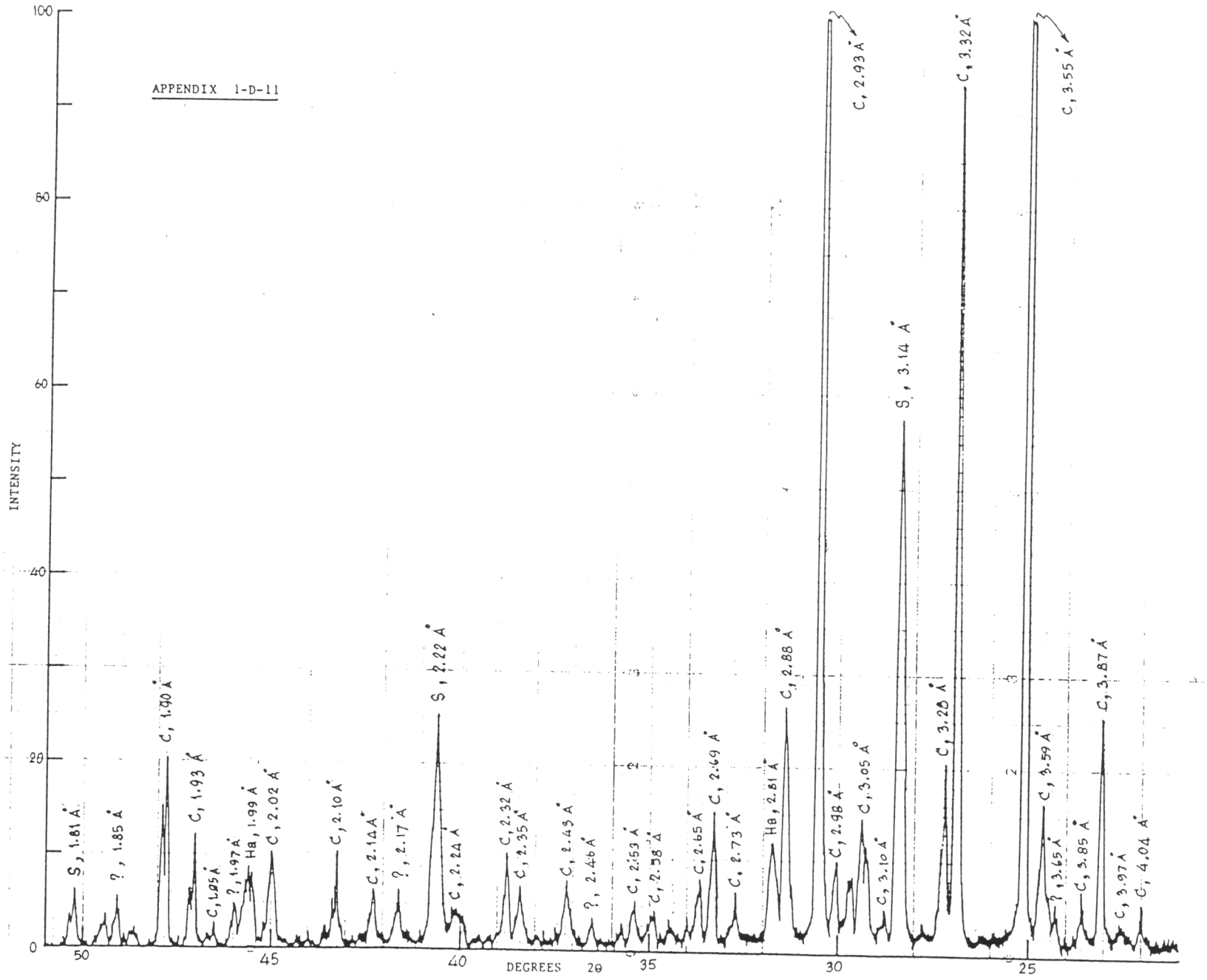


APPENDIX 1-D-9

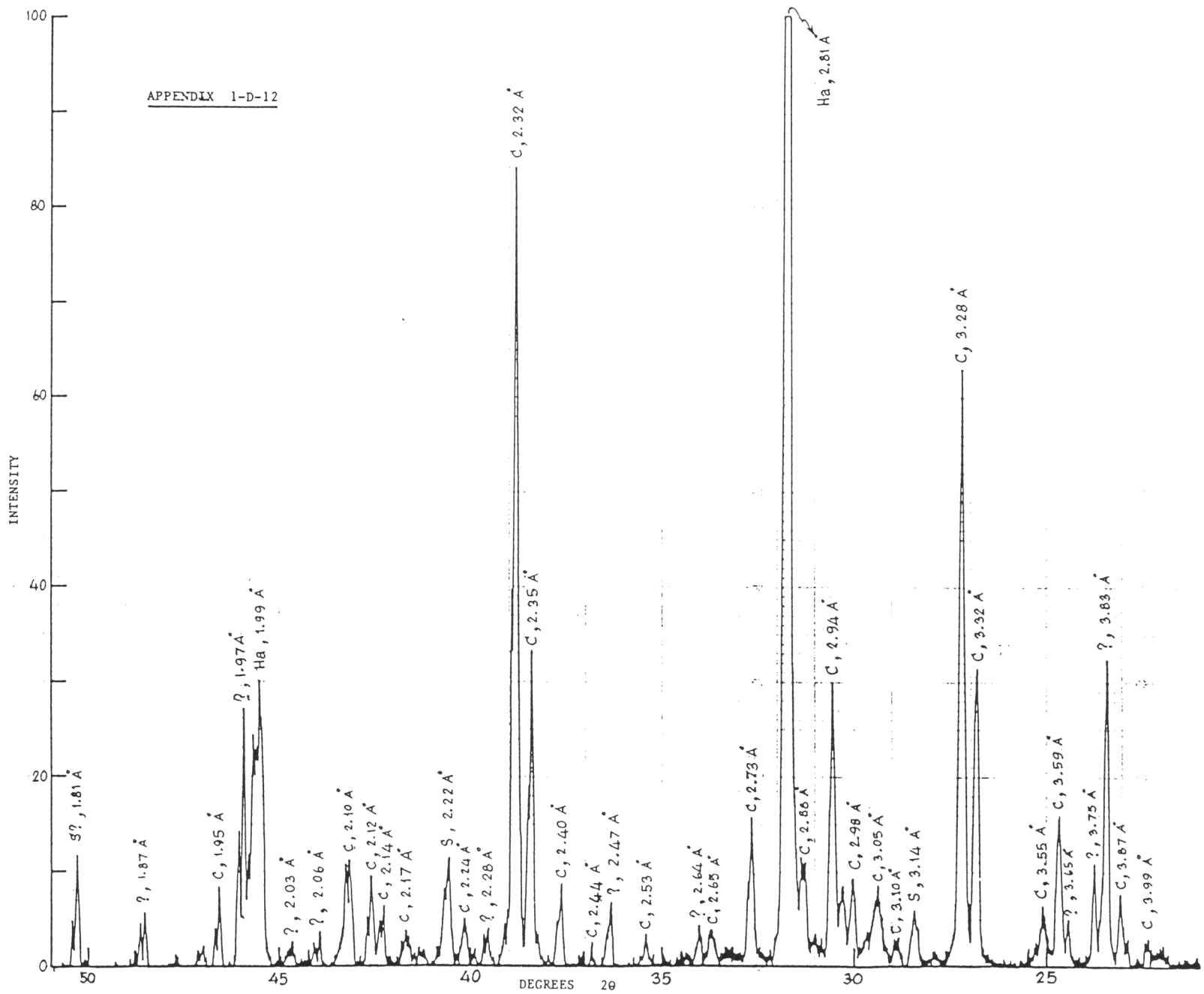




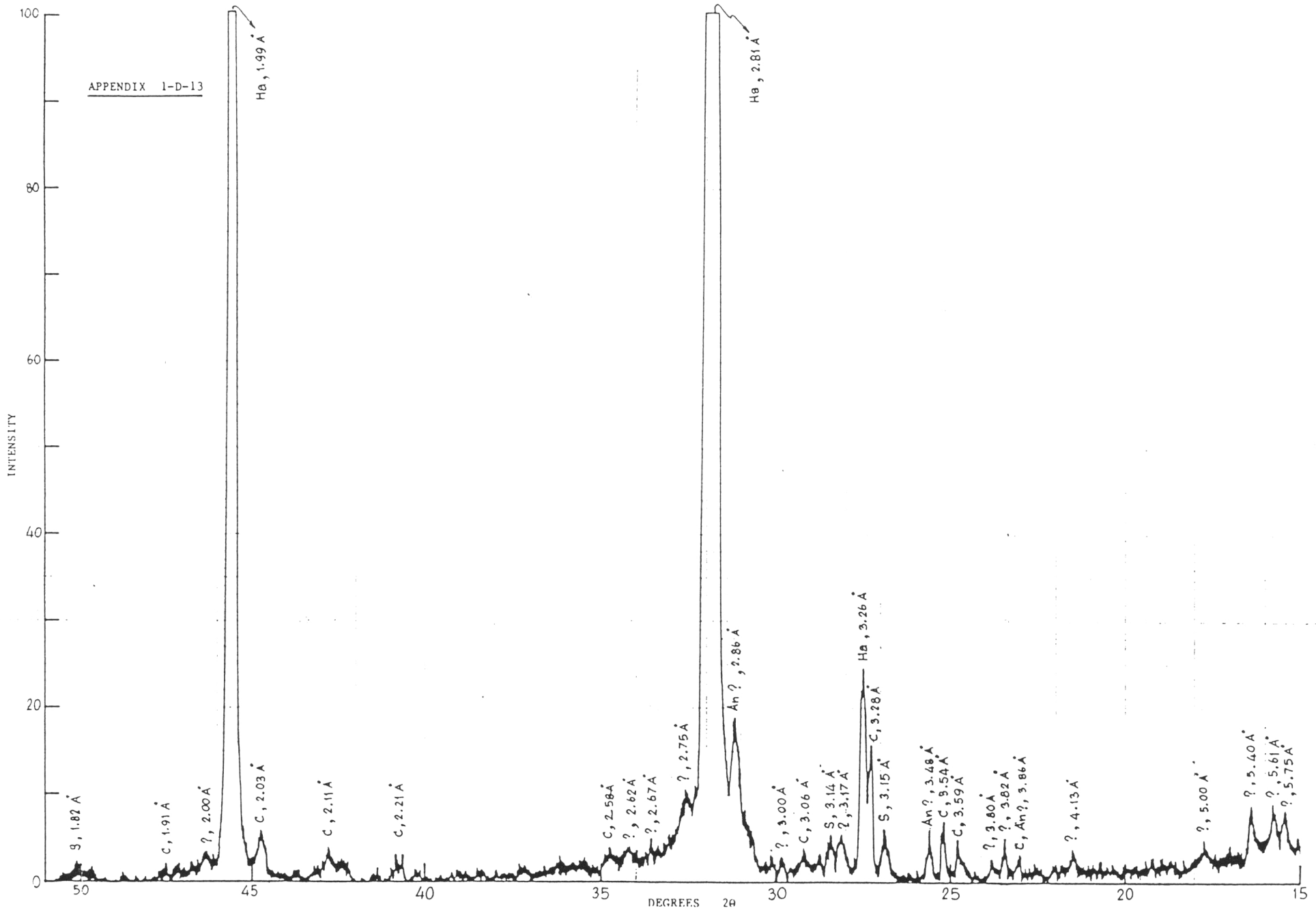
APPENDIX 1-D-11

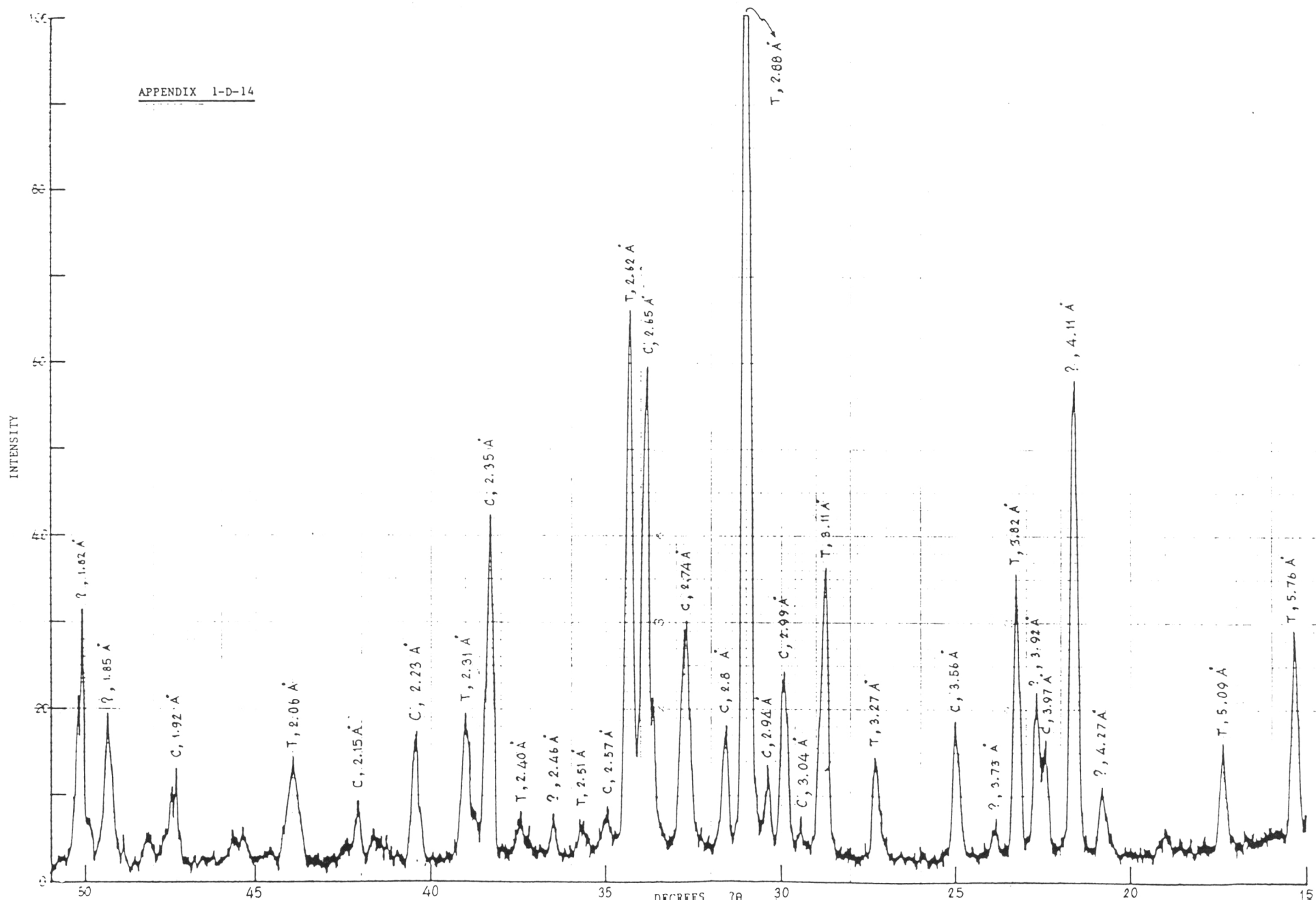


APPENDIX 1-D-12

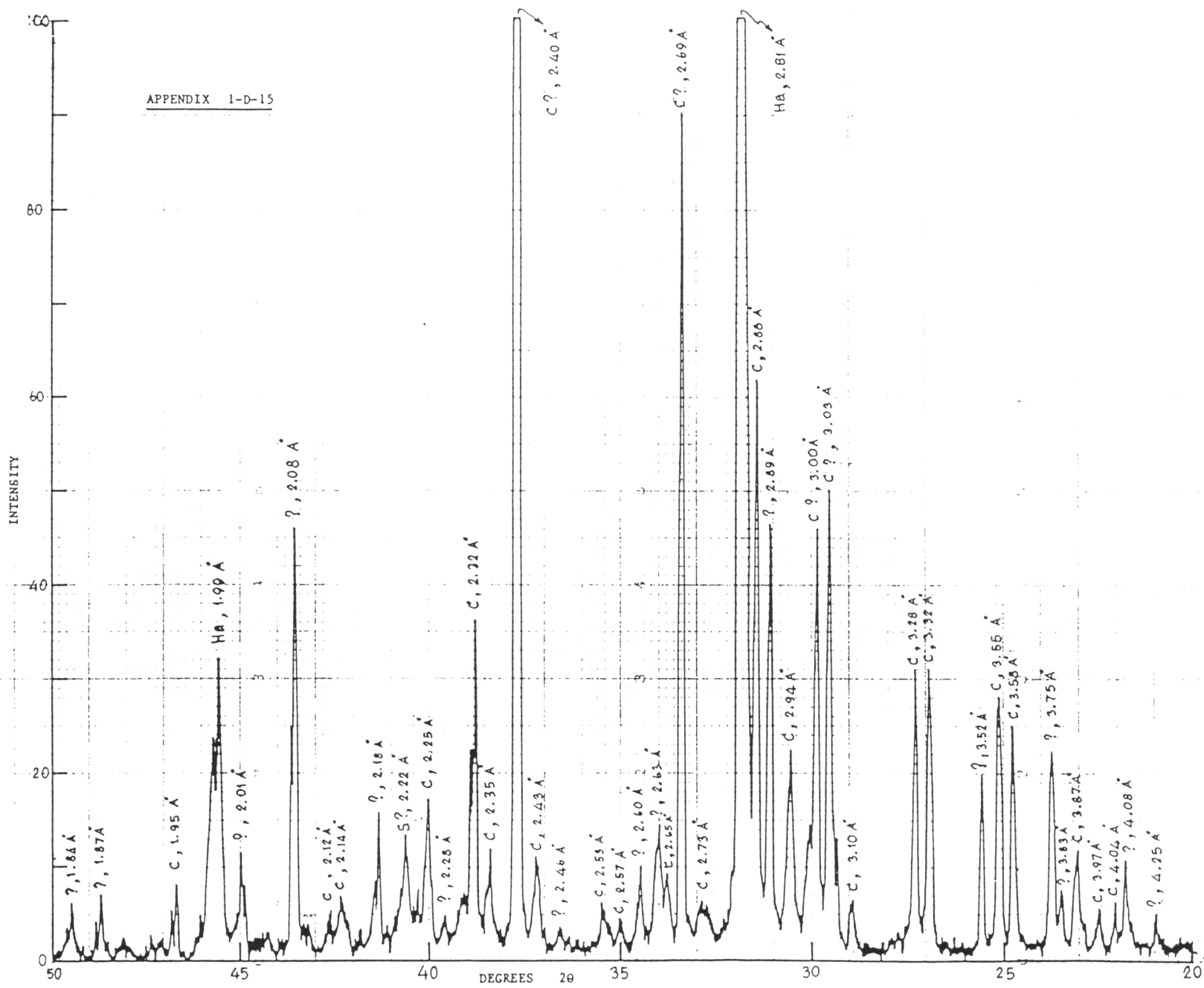


APPENDIX 1-D-13

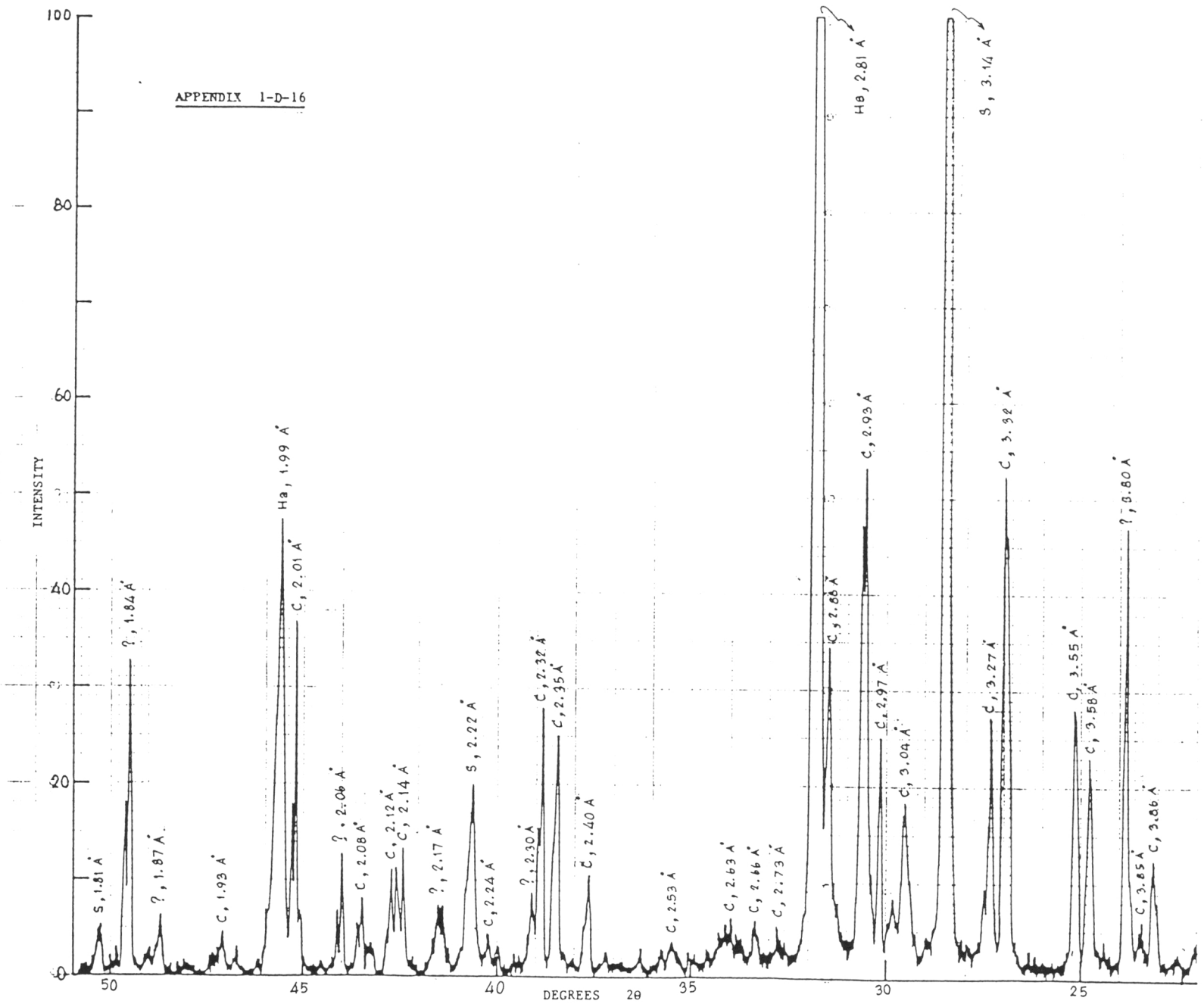




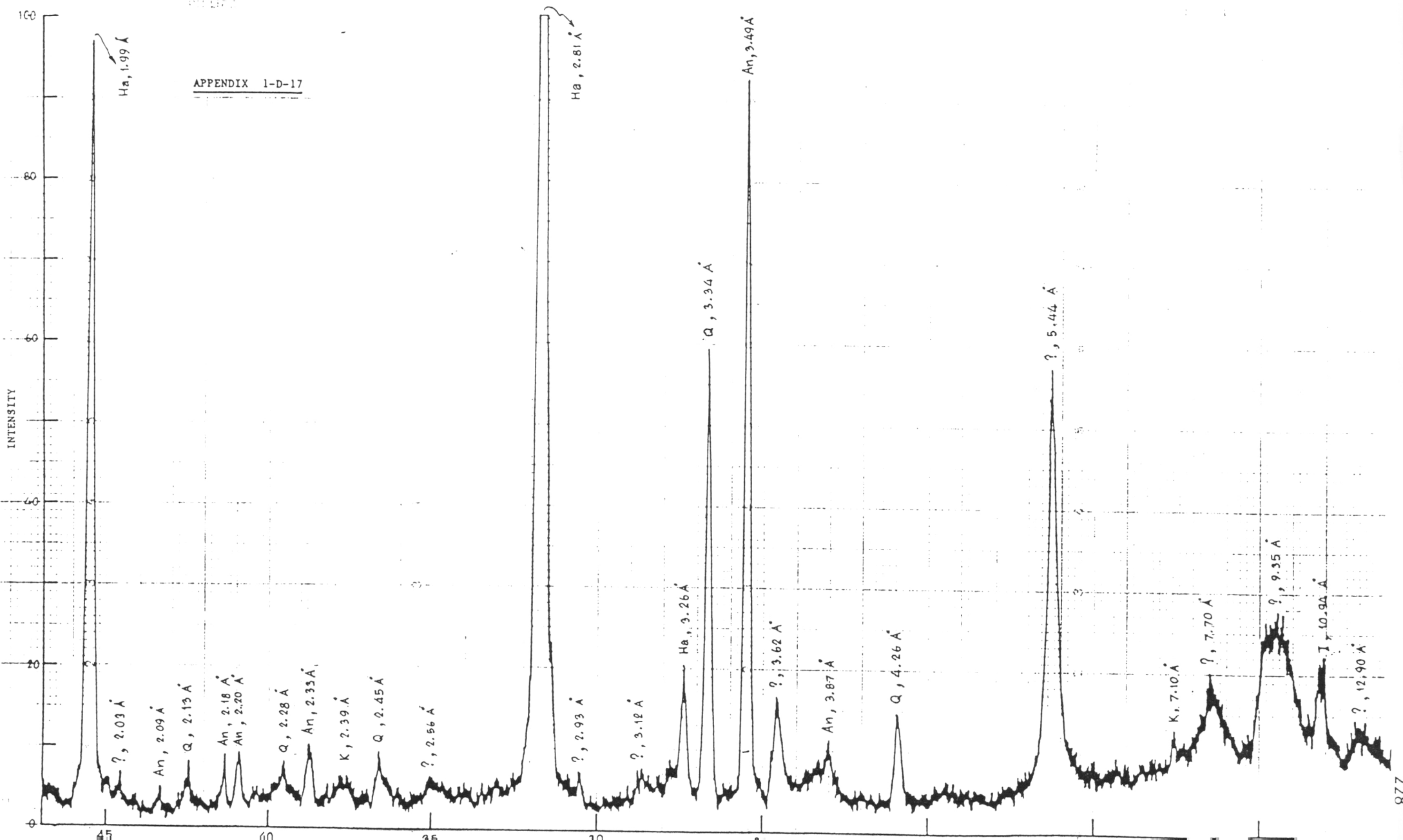
APPENDIX 1-D-15




APPENDIX 1-D-16

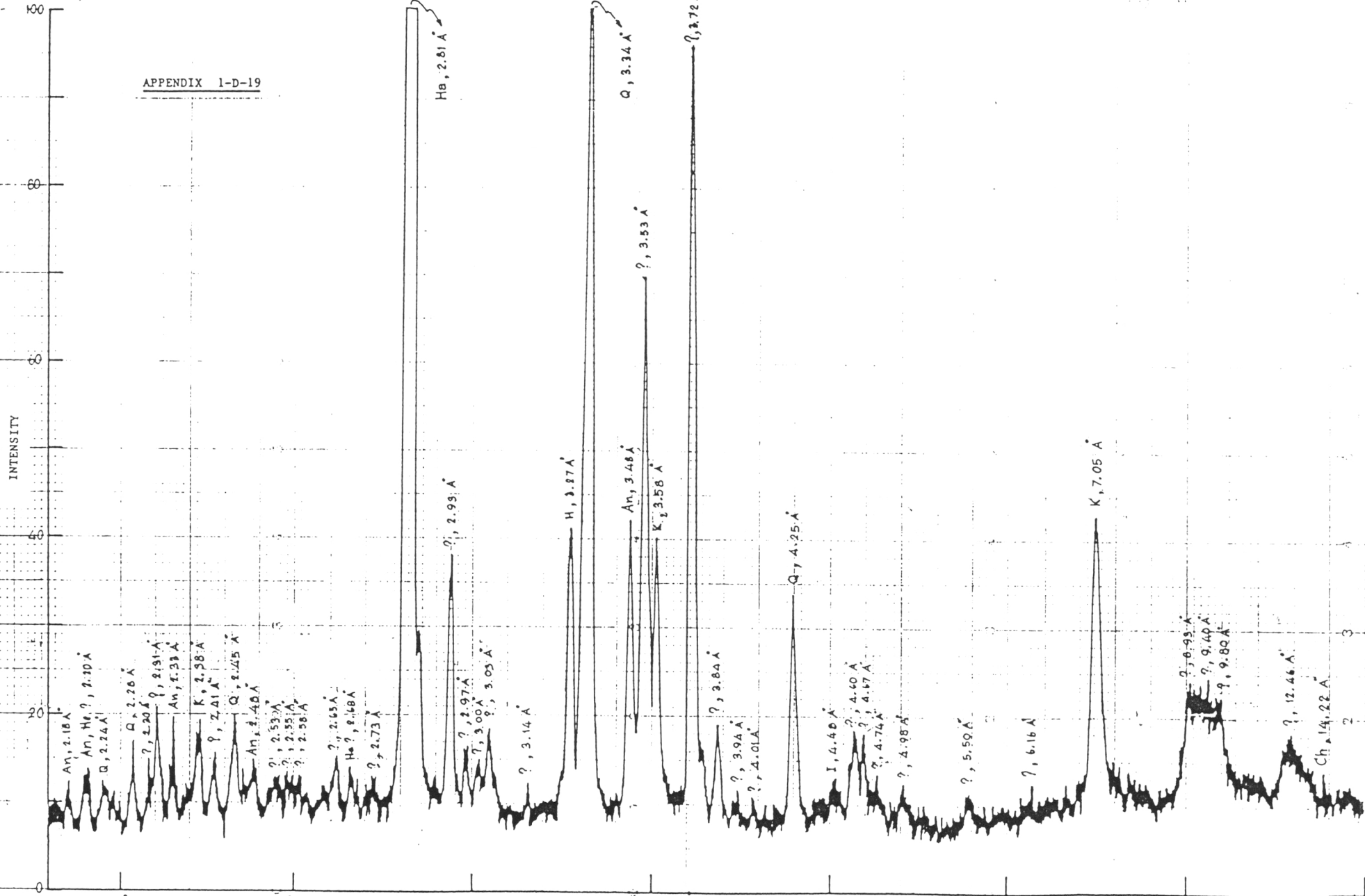


APPENDIX 1-D-17

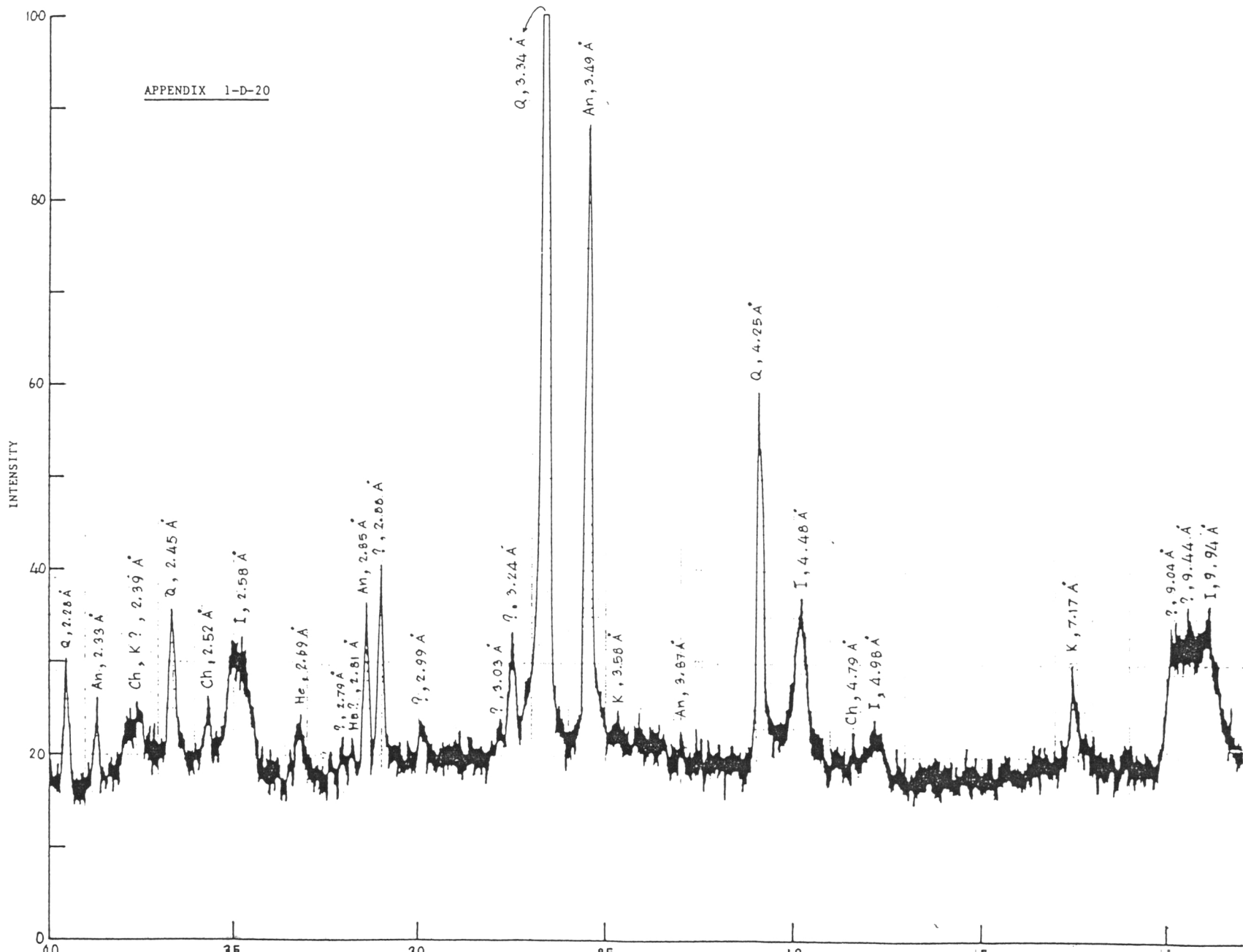





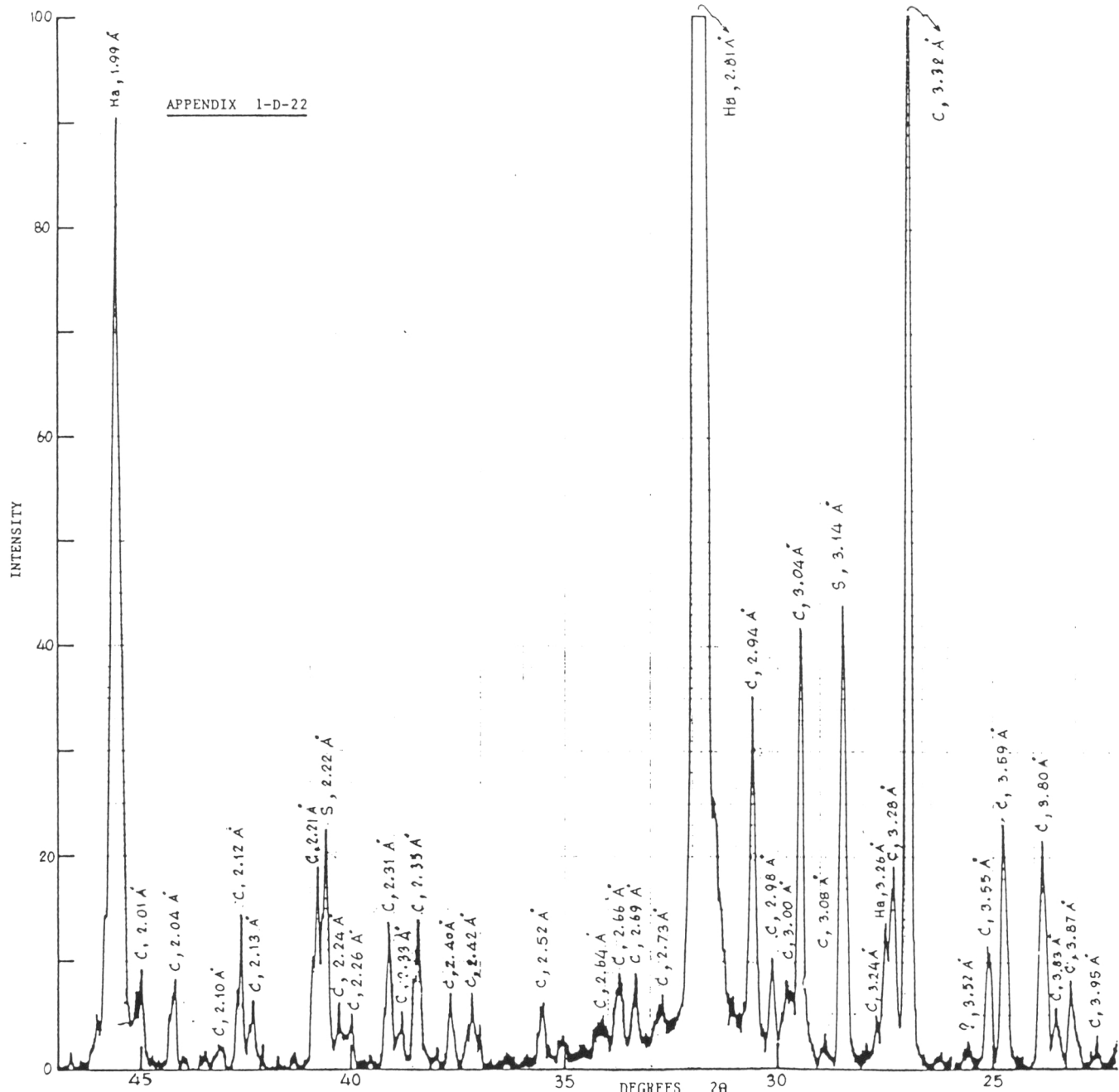
APPENDIX 1-D-19

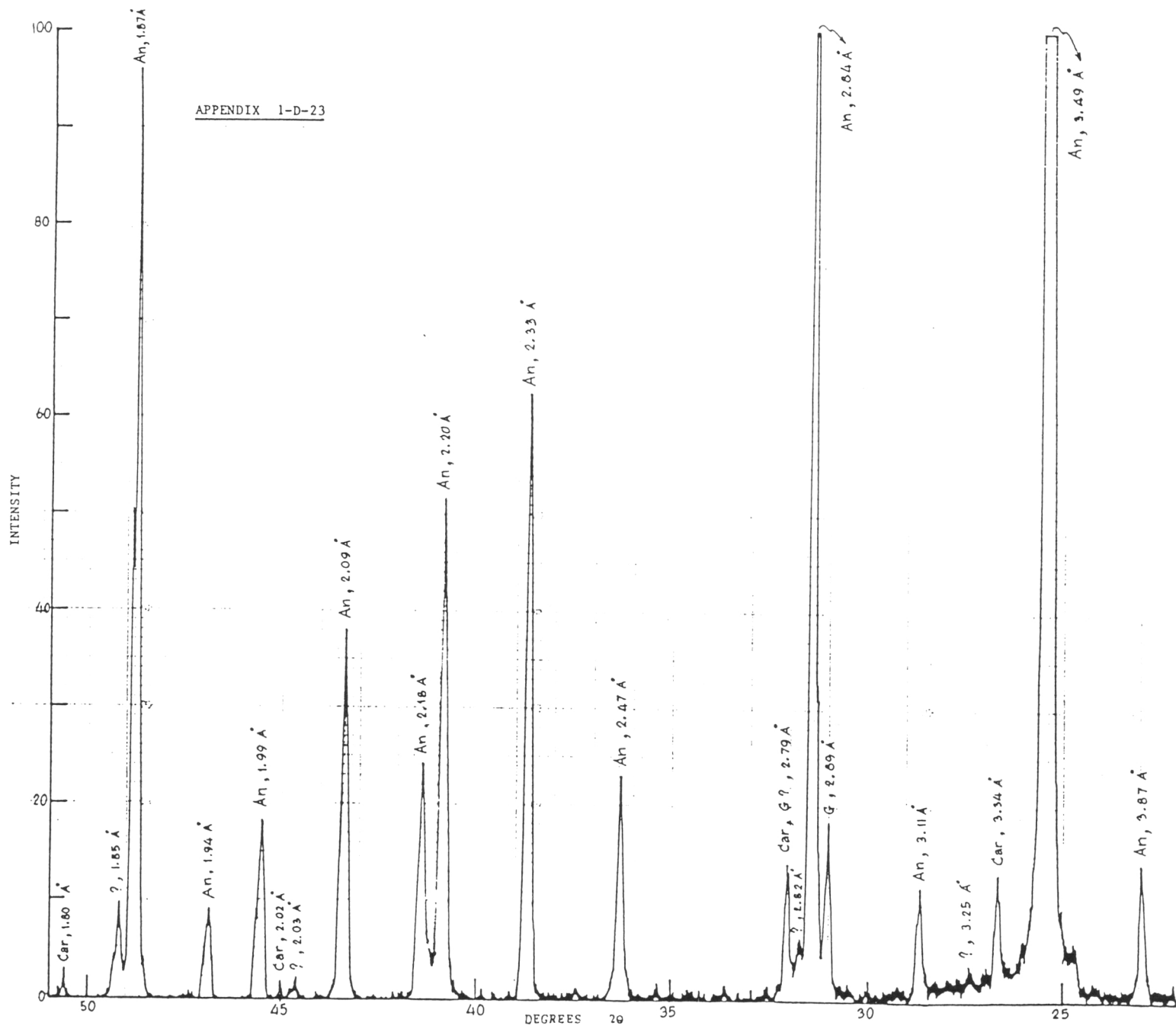


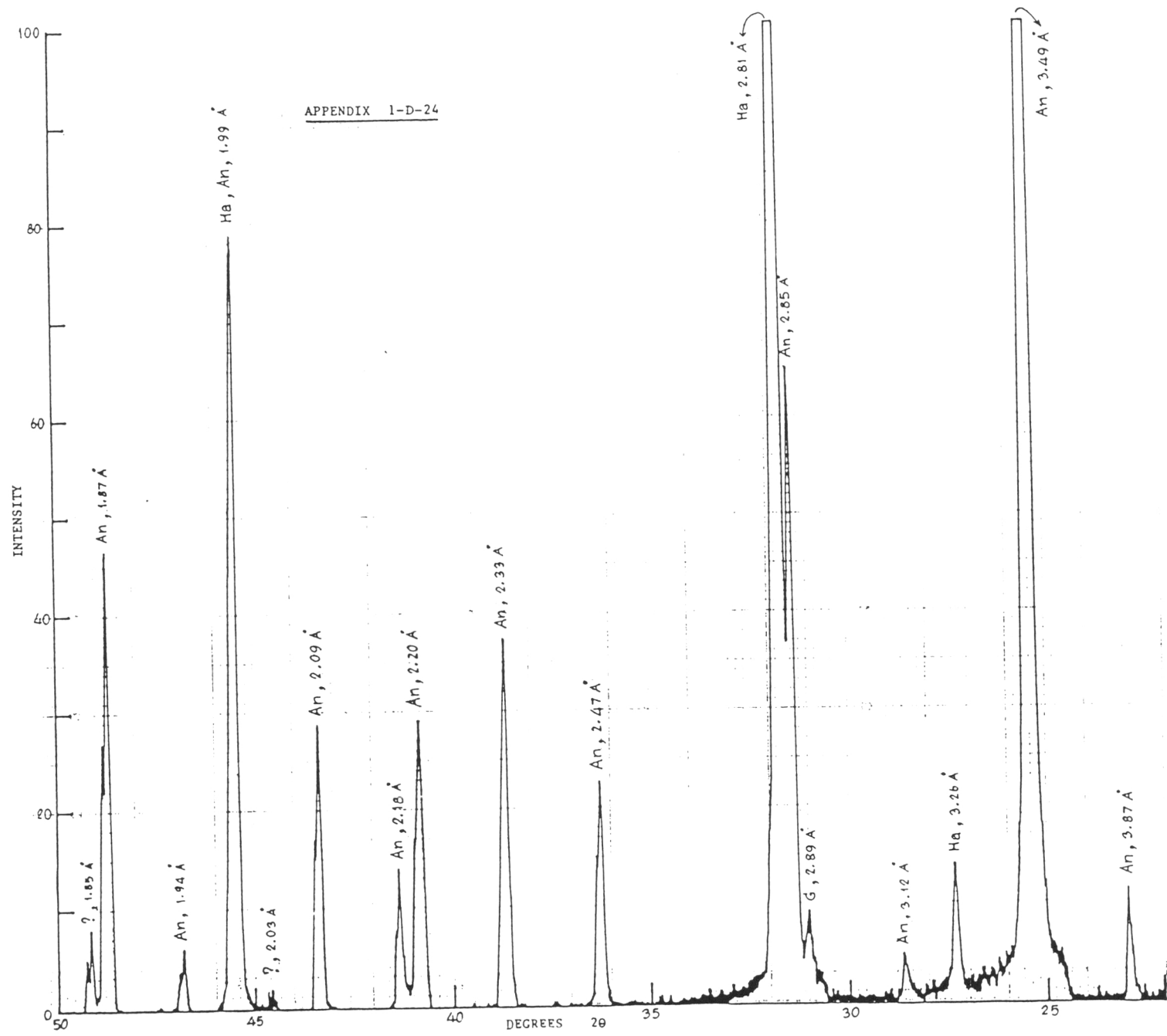
APPENDIX 1-D-20

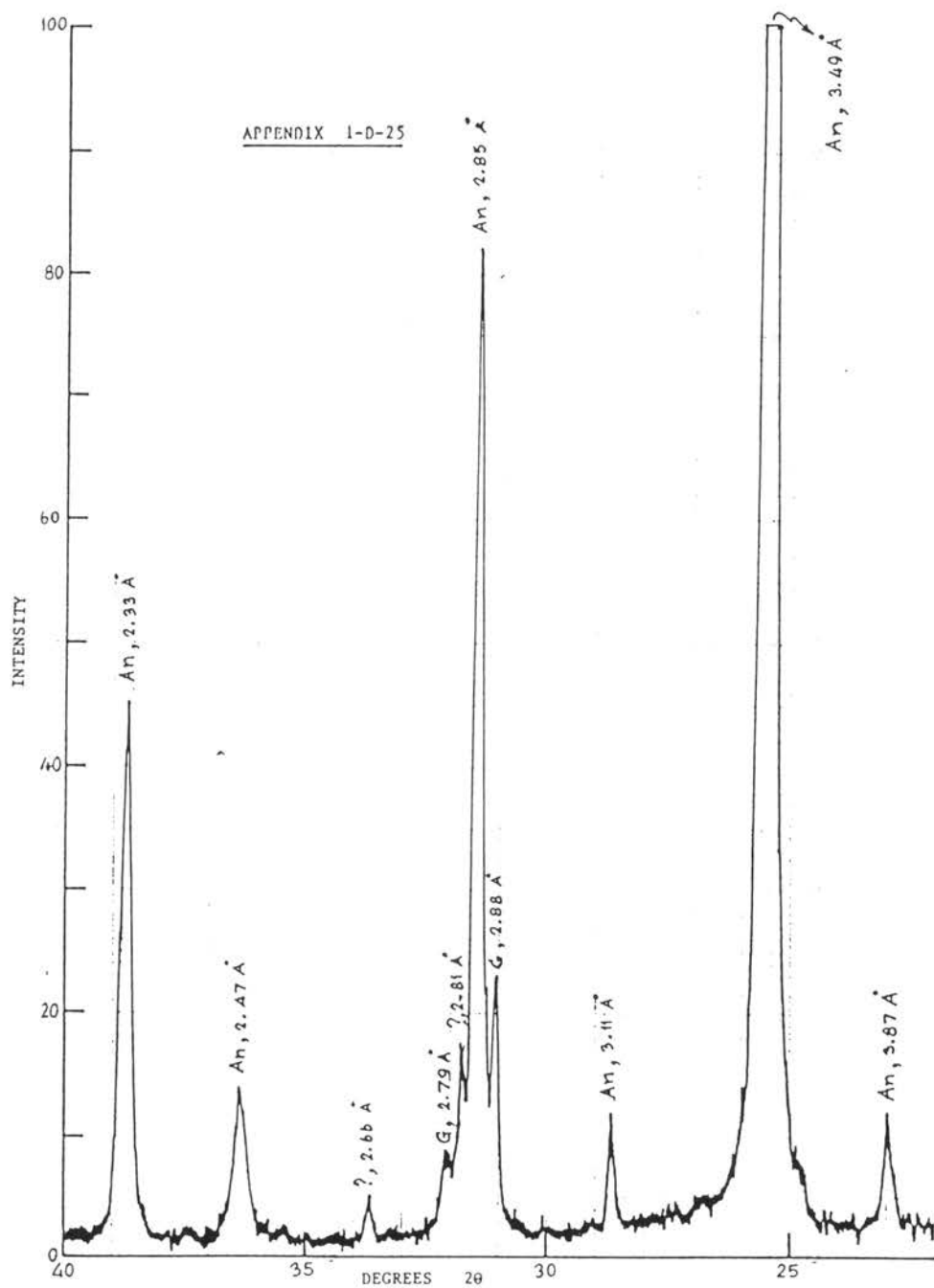




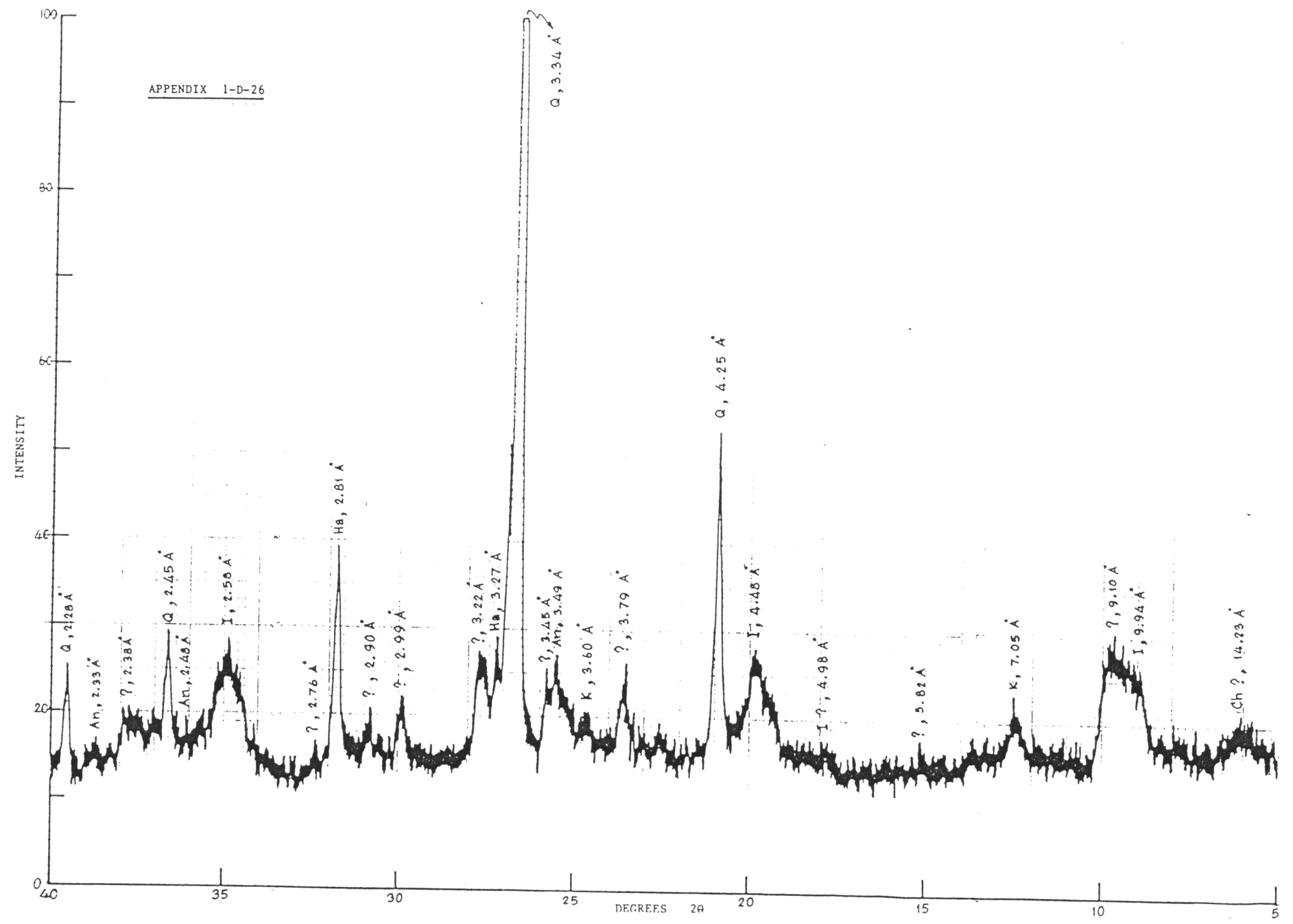


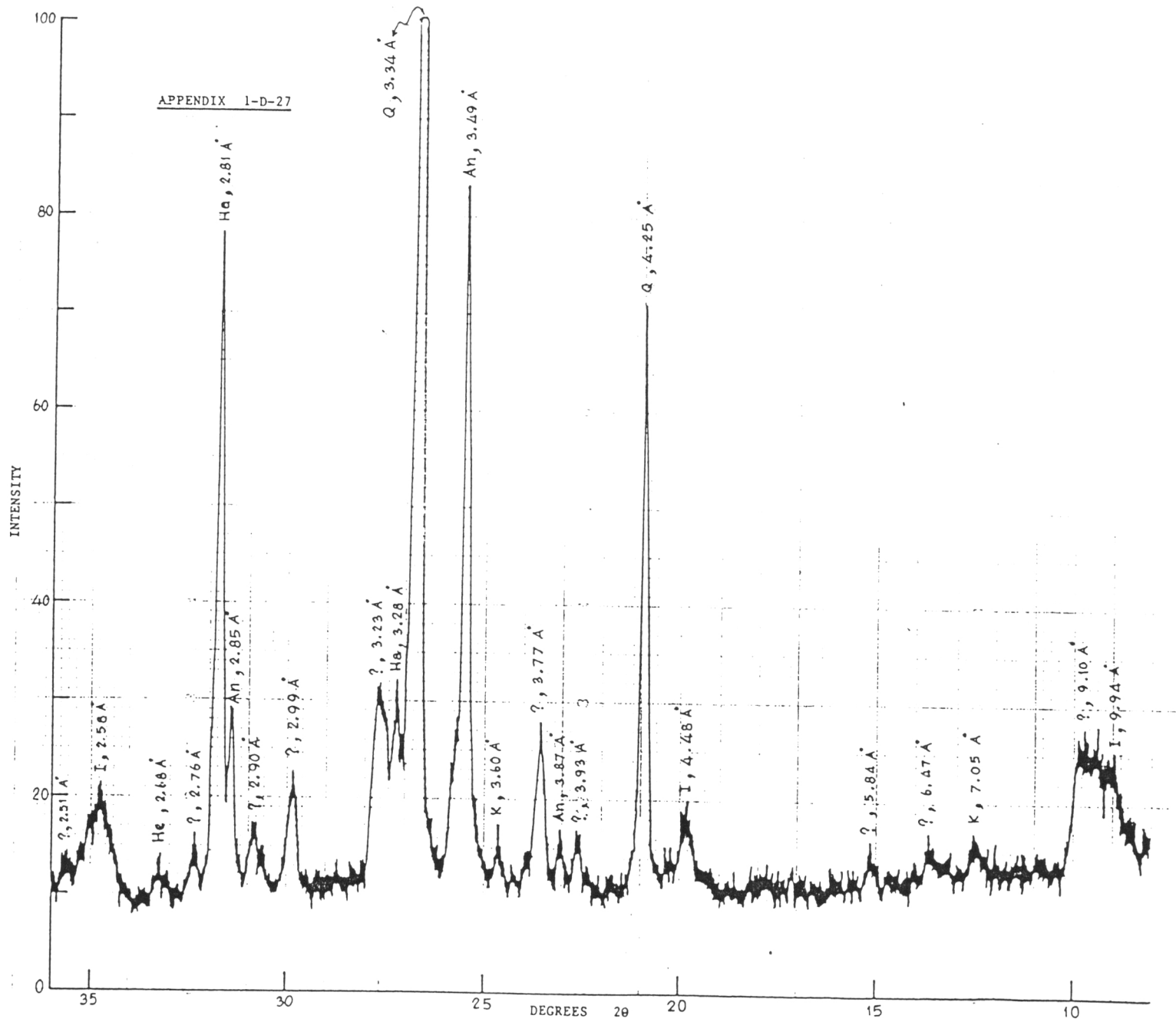


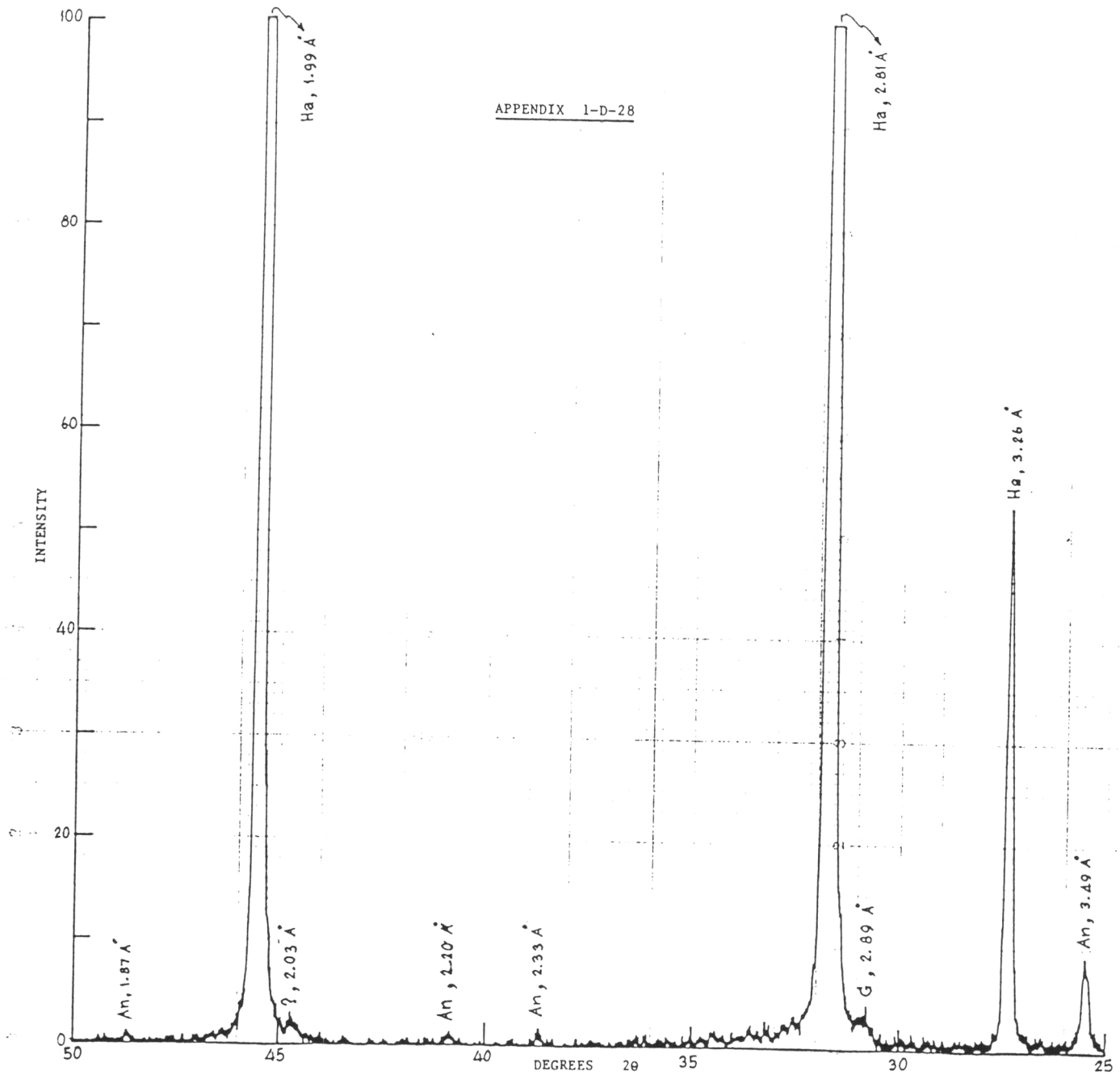


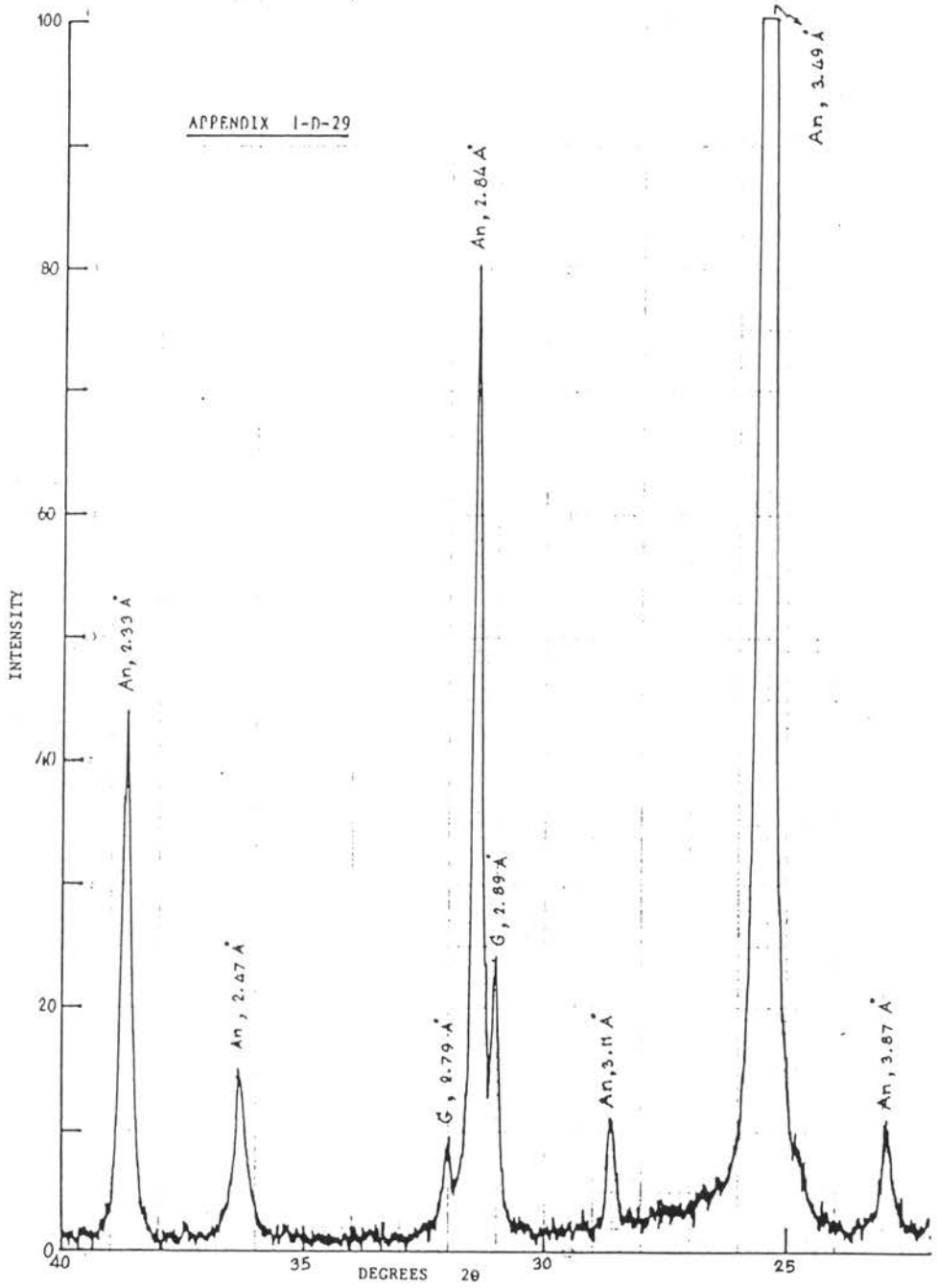


APPENDIX 1-D-26

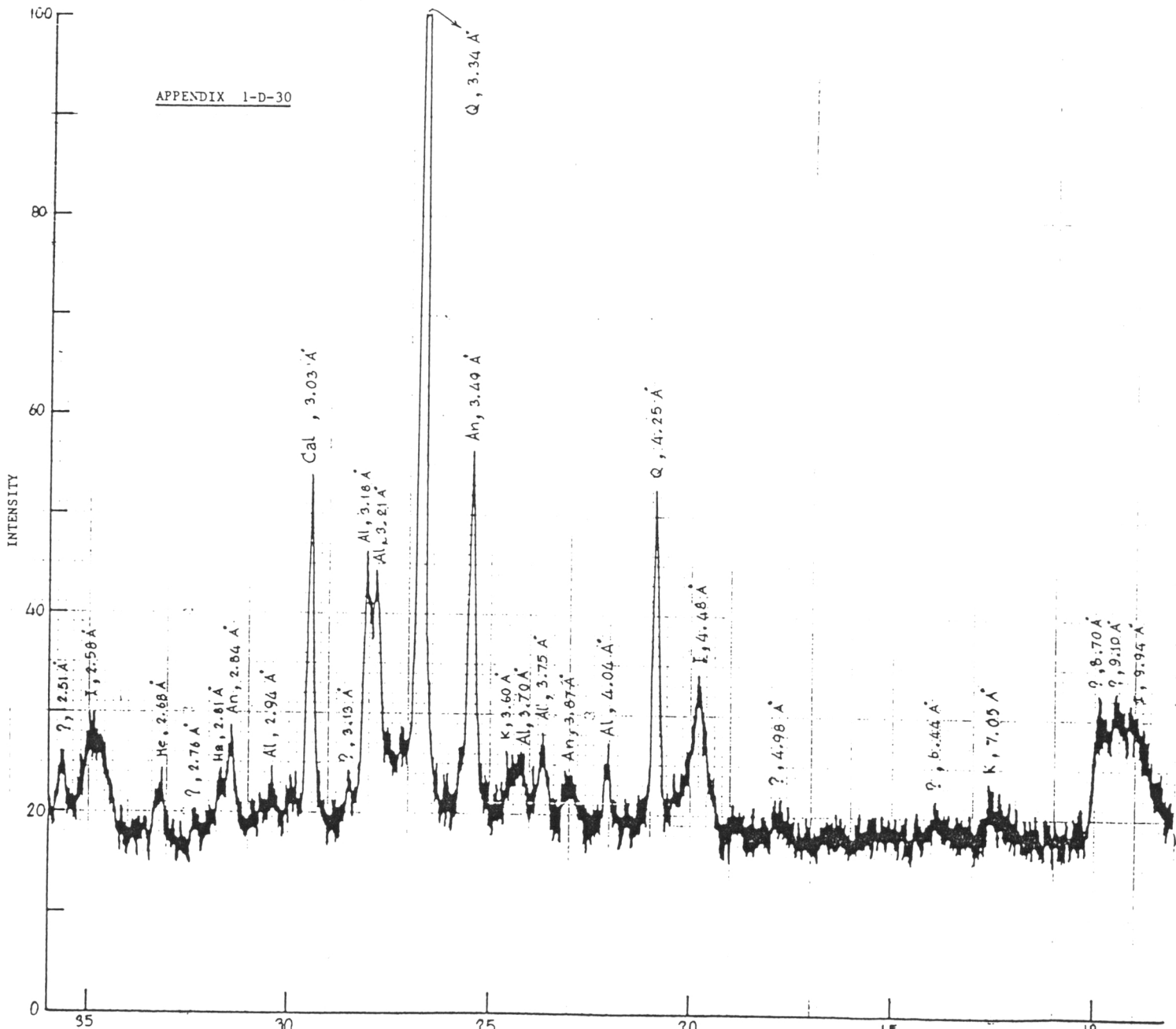








APPENDIX 1-D-30



Appendix 1-E Analytical data of some trace elements (Mn, Fe, Sr, and Ba) of some representative samples of the anhydrite zones, calcareous sandstone zone, and ferruginous sandstone zone in the lithostratigraphic sequences of the study area.

Remarks: chemical analyses are done by Leenanuphantu, V.; Rattanalert, N.; and Tungpittakul, P., the Office of Atomic Energy for Peace using the atomic absorption spectrophotometry method (Mn, Fe) and the isotope x-ray fluorescence spectrophotometry method (Sr, Ba).

Appendix 1-E (continued)

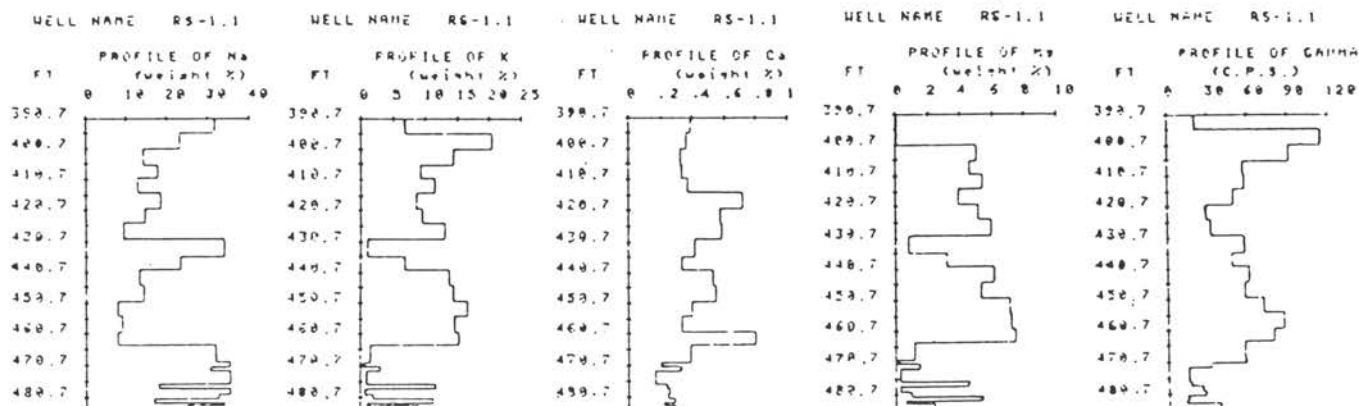
Sample no.	Well Ref. No. & Depth from Ground Surface (m.)	Position in the Lithostratigraphic Sequences	Manganese (ppm)	Iron (ppm)	Strontium (ppm)	Barium (ppm)
4-UCA	KB-21 (149.69-149.85)	} Upper Cap Anhydrite Bed	65 ± 3	111 ± 3	540 ± 2	67 ± 1
5-UCA	KB-21 (151.80-151.96)		61 ± 1	75 ± 1	521 ± 6	< 50
6-UCA	KB-21 (152.77-152.90)		68 ± 2	115 ± 10	514 ± 3	< 50
13-MCA	KB-8 (55.14-55.29)	} Middle Cap Anhydrite Bed	11 ± 1	811 ± 16	328 ± 1	< 50
14-MCA	KB-8 (56.00-56.10)		34 ± 2	104 ± 7	358 ± 14	< 50
15-MCA	KB-8 (57.15-57.27)		37 ± 2	101 ± 2	671 ± 18	< 50
19-MA	KB-2 (100.67-100.70)	} Middle Anhydrite Bed	8 ± 1	185 ± 19	499 ± 5	51 ± 1
20-MA	KB-2 (100.87-100.92)		5 ± 1	75 ± 1	495 ± 5	< 50
21-MA	KB-2 (100.93-100.98)		12 ± 1	240 ± 8	629 ± 2	< 50
28-BC	RS-2.21 (66.00-66.13)	} Basal Cap Anhydrite Bed	27 ± 1	206 ± 4	511 ± 7	< 50
29-BC	RS-2.21 (66.97-67.07)		8 ± 1	72 ± 10	674 ± 21	< 50
30-BC	RS-2.21 (68.11-68.17)		58 ± 2	164 ± 18	572 ± 6	< 50
47-BA	KB-2 (353.35-353.38)	} Basal Anhydrite Bed	89 ± 1	433 ± 17	663 ± 6	< 50
48-BA	KB-2 (353.98-354.02)		39 ± 3	68 ± 4	827 ± 5	< 50
49-BA	KB-2 (354.27-354.31)		344 ± 8	216 ± 11	903 ± 5	< 50
50-BA	KB-2 (354.32-354.33)		1125 ± 38	1945 ± 129	879 ± 6	< 50
51-CS	KB-2 (354.33-354.37)	} Calcareous Sandstone Bed	2755 ± 23	3422 ± 36	183 ± 2	222 ± 1
52-CS	KB-2 (354.41-354.45)		316 ± 4	3780 ± 35	346 ± 4	1055 ± 5
53-CS	KB-2 (354.56-354.59)		151 ± 2	3682 ± 78	364 ± 6	1241 ± 12
54-FS	KB-2 (354.93-354.97)		220 ± 4	4744 ± 151	269 ± 8	1055 ± 4
55-FS	KB-2 (355.12-355.17)	Ferruginous Sandstone Bed	300 ± 3	5112 ± 139	354 ± 6	2913 ± 15

Appendix 1-F Profiles and matrix correlations of some alkaline oxides content and gamma-ray (C.P.S.) in potash zone of 28 drill-holes in the study area.

(N, Na₂O; K, K₂O; Ca, CaO; Mg, MgO; and GAMMA, gamma ray)

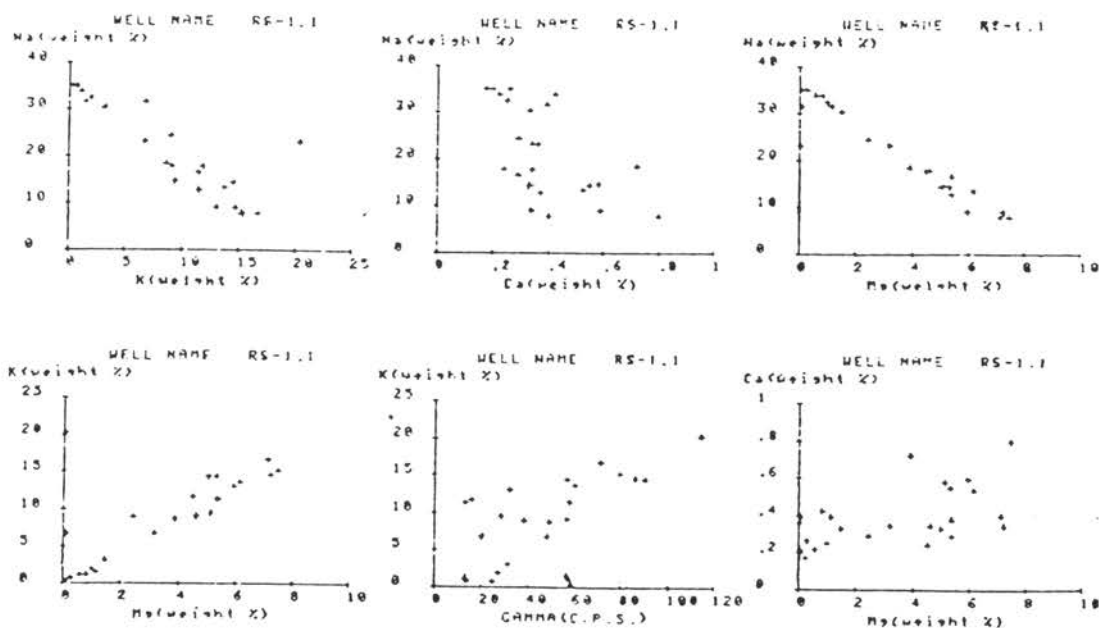
Remarks: chemical analyses are done by Phetlam, P., Geological Survey Division, Thai Department of Mineral Resources; and gamma ray logs are done by Geophysical Survey Division, Thai Department of Mineral Resources.

Appendix 1-F (continued)

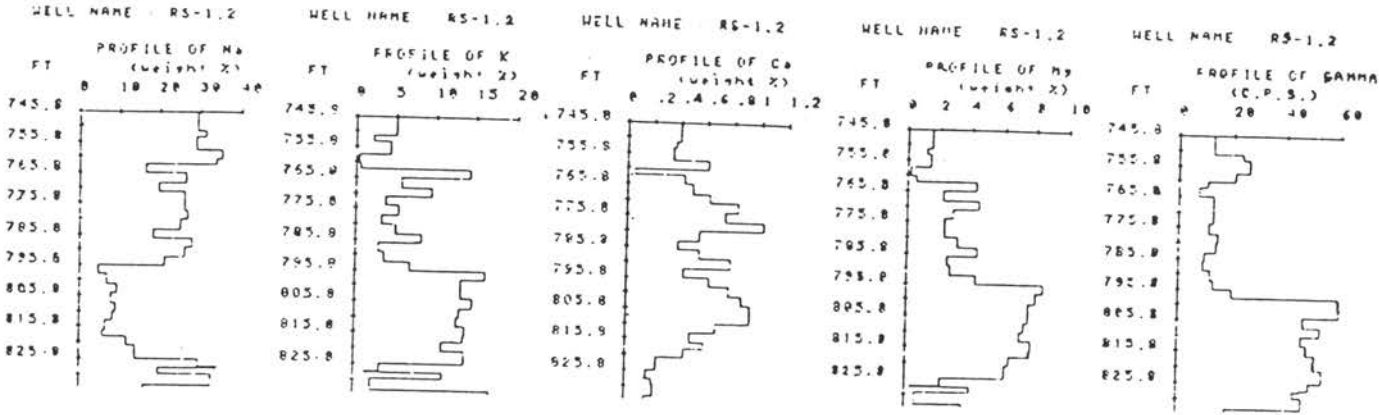


CORRELATION MATRIX OF RS-1.1

Na	K	Ca	Mg	GAMMA
1.000	-.868	-.585	-.954	-.413
-.868	1.000	.453	.722	.592
-.585	.453	1.000	.548	.246
-.954	.722	.548	1.000	.294
-.413	.592	.246	.294	1.000

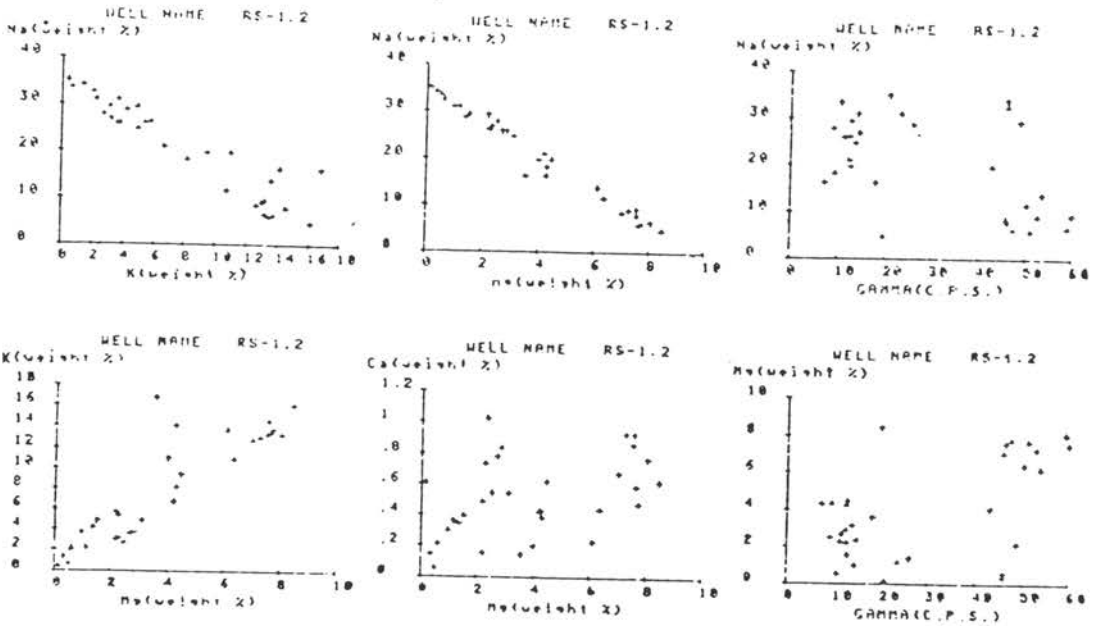


Appendix 1-F (continued)

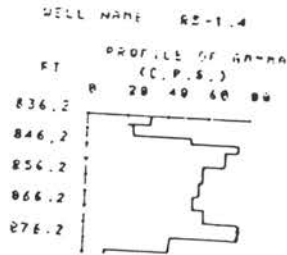
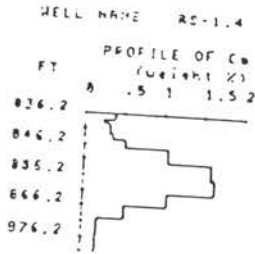
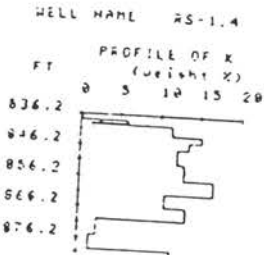
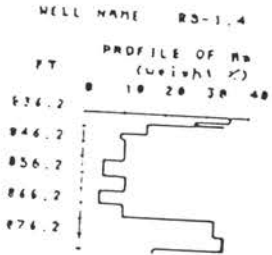


CORRELATION MATRIX OF RS-1.2

Na	K	Ca	Mg	GAMMA
1.000	-.925	-.484	-.988	-.512
0.000	1.000	.223	.884	.479
0.000	0.000	1.000	.458	.451
0.000	0.000	0.000	1.000	.546
0.000	0.000	0.000	0.000	1.000

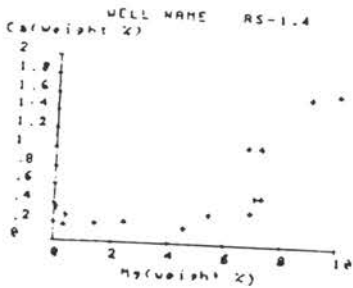
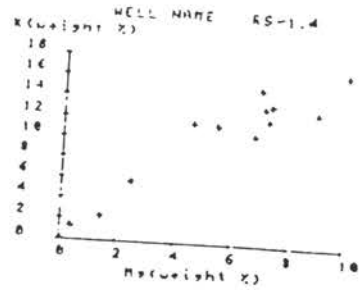
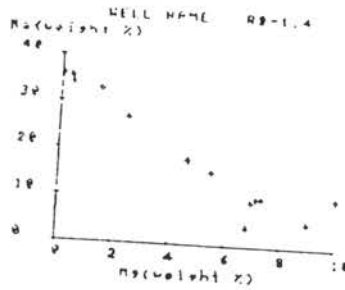
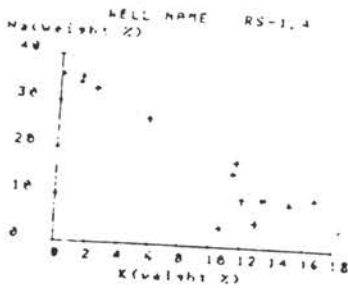


Appendix 1-F (continued)

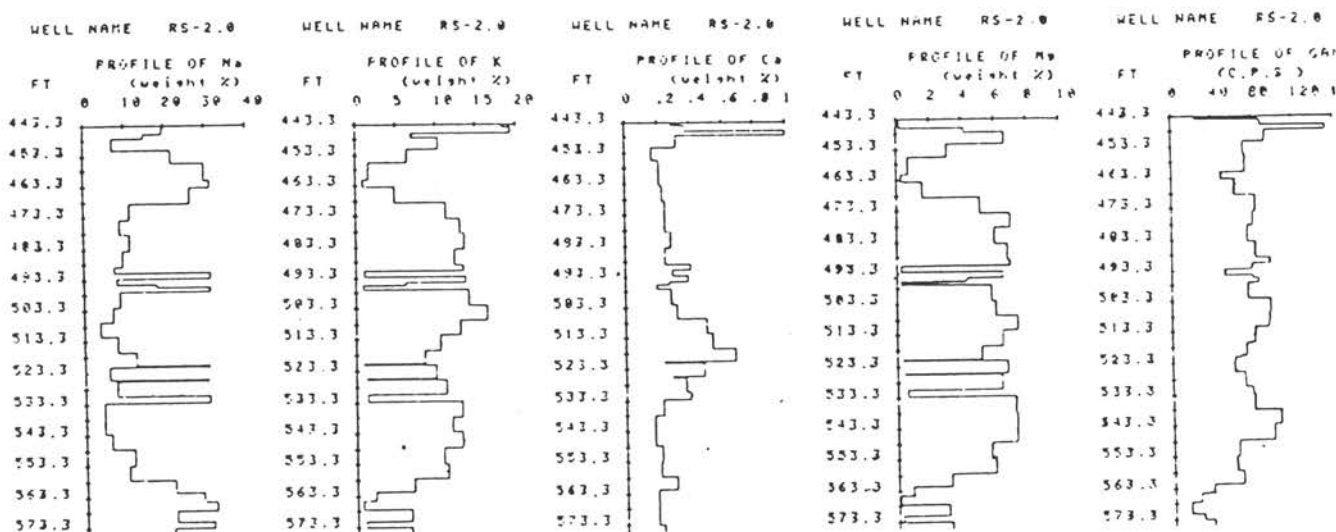


CORRELATION MATRIX OF RS-1.4

Na	K	Ca	Mg	ANION
1.000	-.927	-.650	-.953	-.383
0.000	1.000	.564	.960	.303
0.000	0.000	1.000	.755	.414
0.000	0.000	0.000	1.000	.438
0.000	0.000	0.000	0.000	1.000

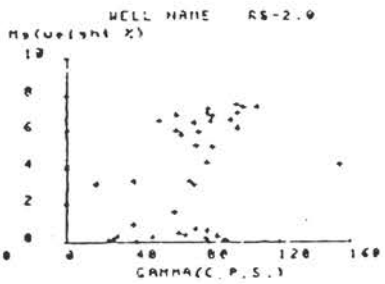
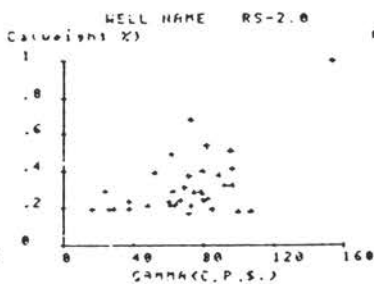
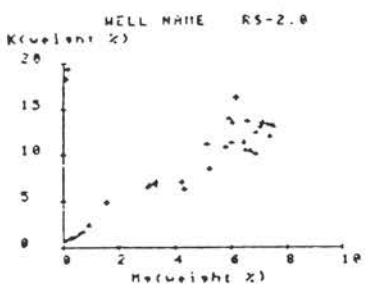
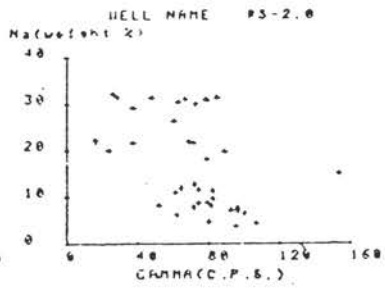
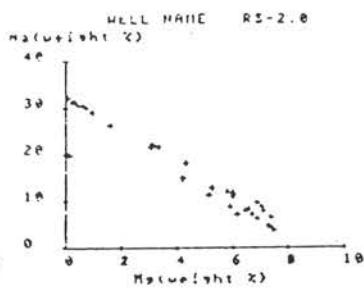
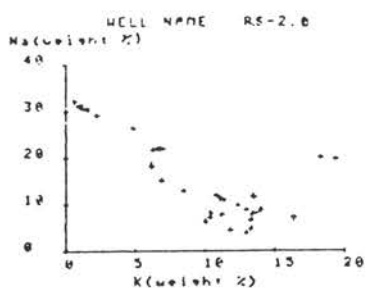


Appendix 1-F (continued)

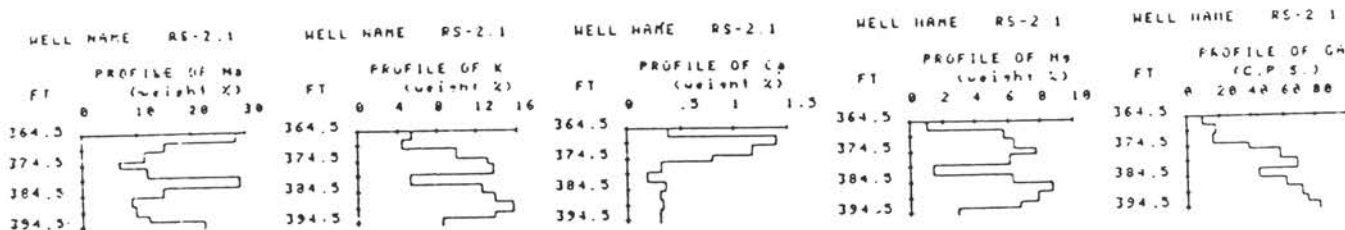


CORRELATION MATRIX OF RS-2.0

Na	K	Ca	Na	GAMMA
1.000	-.825	-.289	-.958	-.463
0.000	1.000	.167	.663	.282
0.000	0.000	1.000	.281	.528
0.000	0.000	0.000	1.000	.447
0.000	0.000	0.000	0.000	1.000

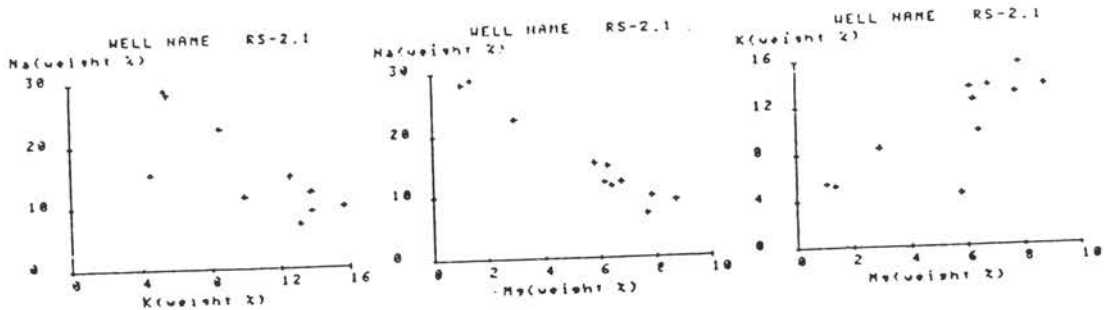


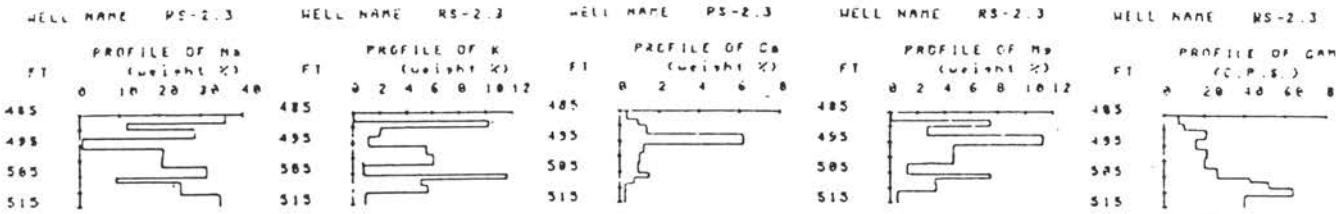
Appendix 1-F (continued)



CORRELATION MATRIX OF RS-2.1

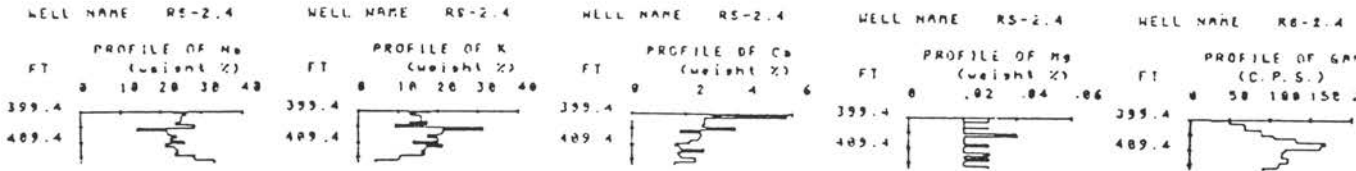
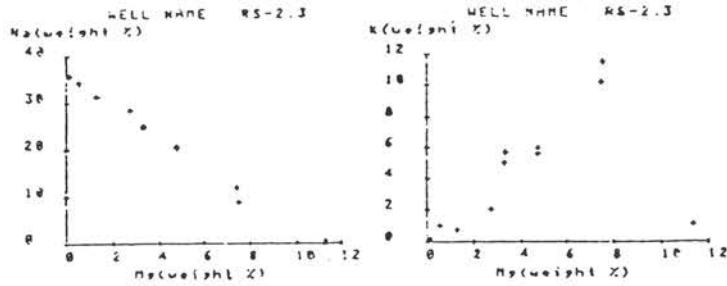
Na	K	Ca	Mg	GAMMA
1.000	-.787	-.291	-.988	-.053
0.000	1.000	-.333	-.794	-.459
0.000	0.000	1.000	-.221	-.736
0.000	0.000	0.000	1.000	-.116
0.000	0.000	0.000	0.000	1.000





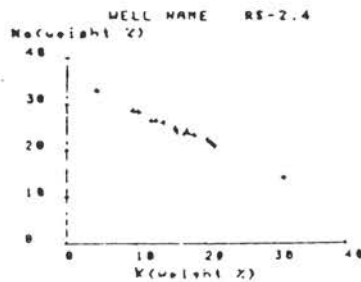
CORRELATION MATRIX OF RS-2.3

Na	K	Ca	Mg	GAMMA
1.000	-.540	-.734	-.995	.115
0.000	1.000	-.160	.400	.210
0.000	0.000	1.000	.775	-.256
0.000	0.000	0.000	1.000	-.153
0.000	0.000	0.000	0.000	1.000

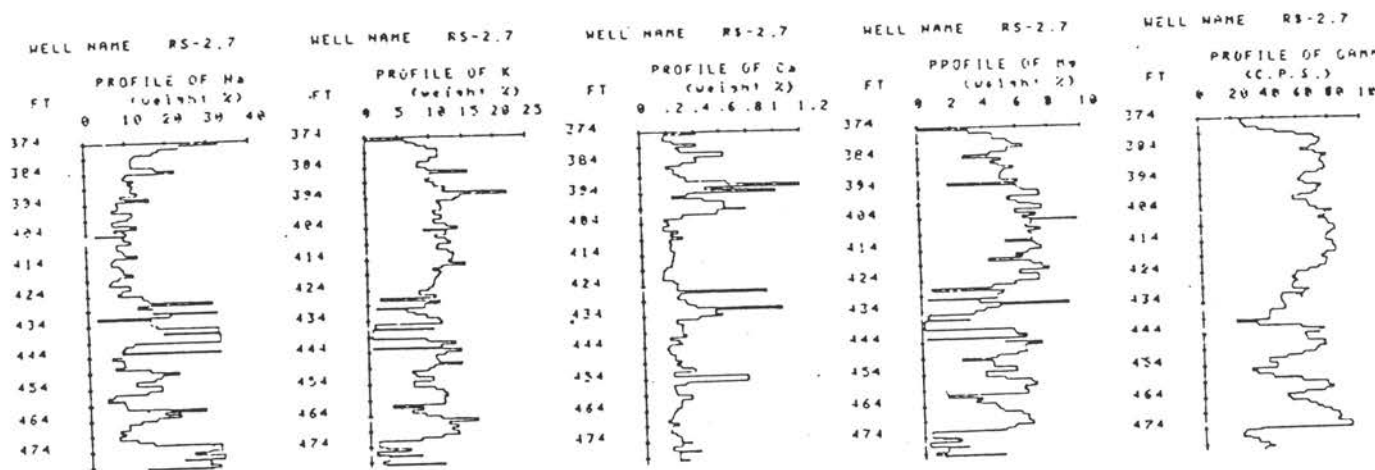


CORRELATION MATRIX OF RS-2.4

Na	K	Ca	Mg	GAMMA
1.000	-.994	.210	-.332	-.203
0.000	1.000	-.234	.317	.233
0.000	0.000	1.000	.000	-.510
0.000	0.000	0.000	1.000	-.217
0.000	0.000	0.000	0.000	1.000

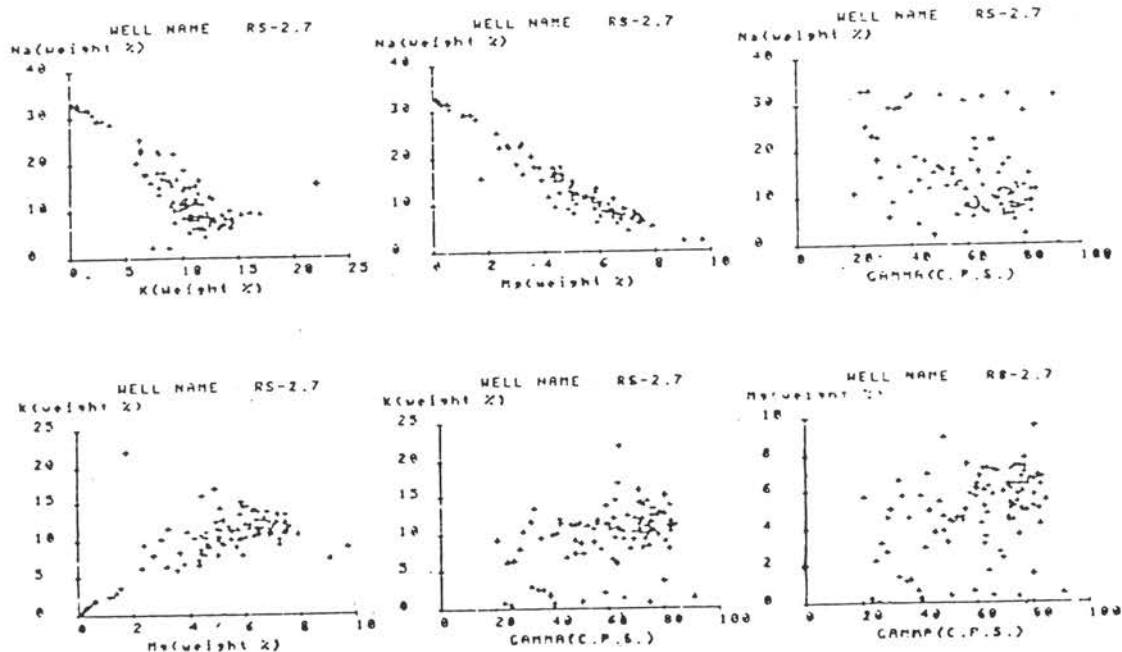


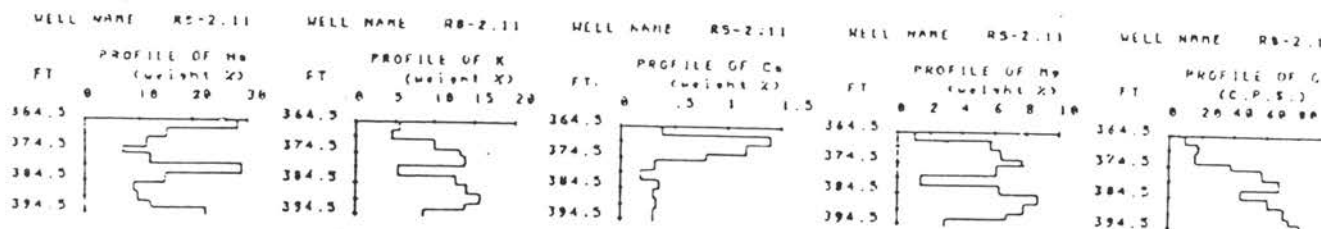
Appendix 1-F (continued)



CORRELATION MATRIX OF RS-2.7

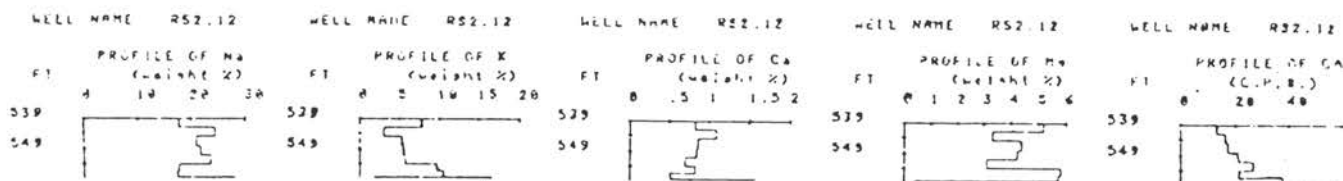
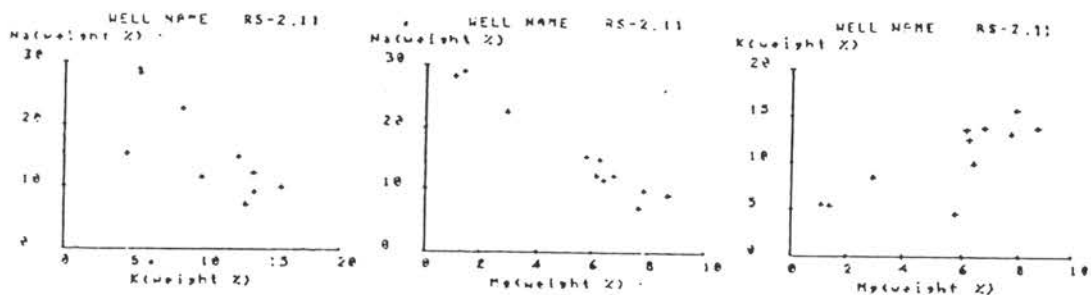
	Na	K	Ca	Mg	GAMMA
1.000	-0.274	-0.647	-0.961	-0.419	
0.274	1.000	0.274	0.694	0.378	
0.647	0.002	1.000	0.21	-0.85	
0.961	0.000	0.000	1.000	0.399	
0.419	0.378	0.85	0.399	1.000	





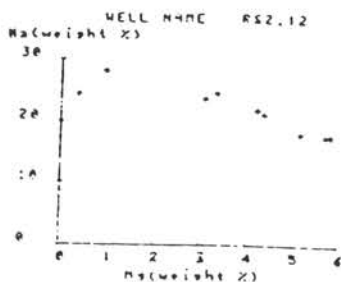
CORRELATION MATRIX OF RS-2.11

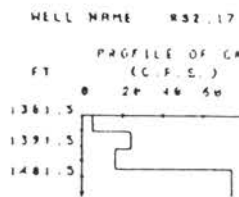
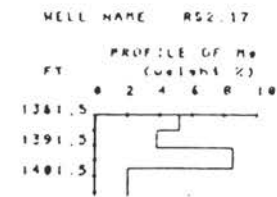
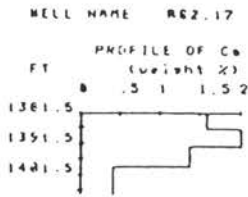
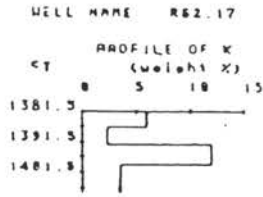
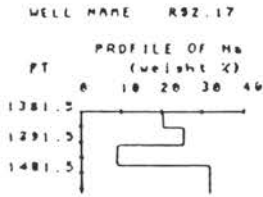
Na	K	Ca	Mg	GAMMA
1.000	-.717	-.291	-.988	-.853
0.808	1.000	-.333	-.794	-.459
0.008	0.888	1.000	.221	-.706
0.008	0.828	0.008	1.000	-.116
0.008	0.008	0.008	0.008	1.000



CORRELATION MATRIX OF RS2.12

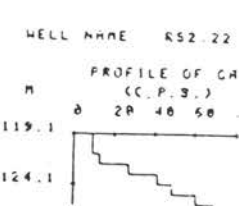
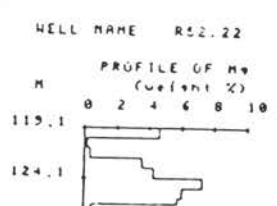
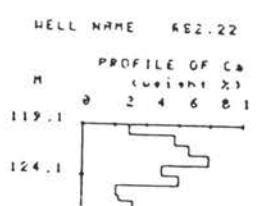
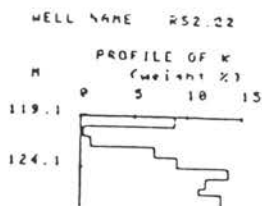
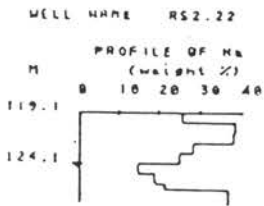
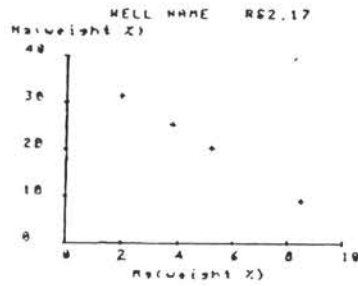
Na	K	Ca	Mg	GAMMA
1.000	-.377	.732	-.891	.475
0.808	1.000	-.626	-.838	.453
0.008	0.888	1.000	-.527	.191
0.008	0.828	0.008	1.000	-.728
0.008	0.008	0.008	0.008	1.000





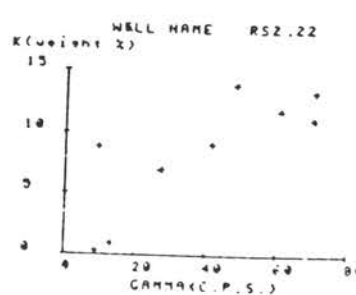
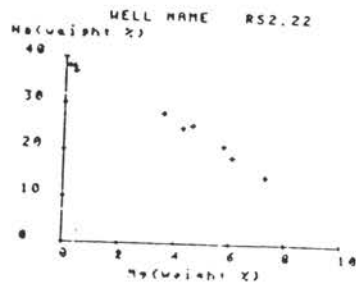
CORRELATION MATRIX OF RS2.17

Na	K	Ca	Mg	GAMMA
1.000	-.923	-.393	-1.000	.715
0.000	1.000	-.018	-.923	-.435
0.000	0.000	1.000	.353	-.833
0.000	0.000	0.000	1.000	-.715
0.000	0.000	0.000	0.000	1.000

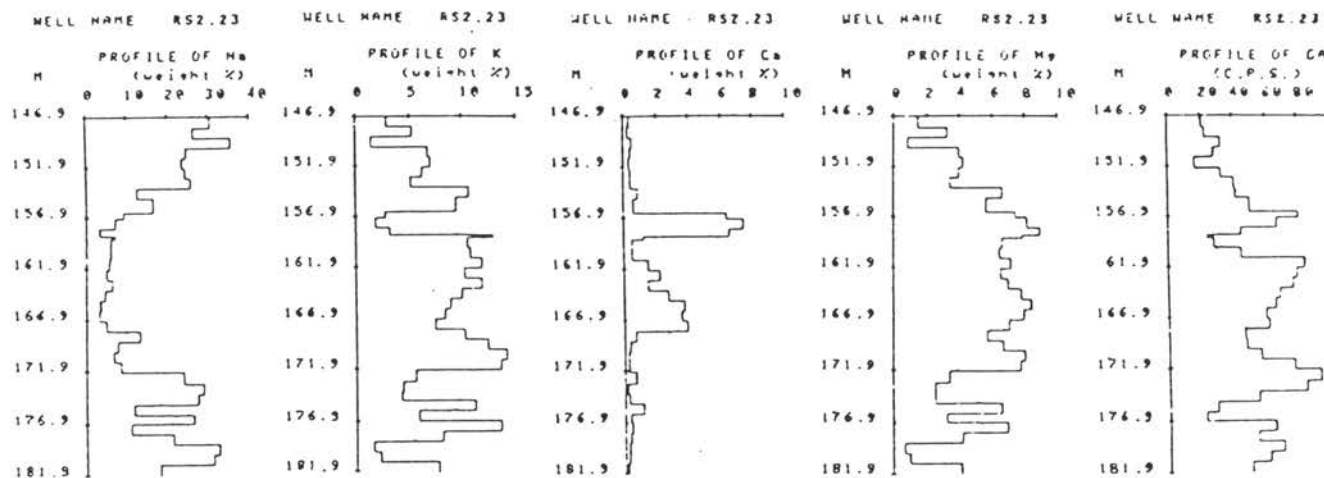


CORRELATION MATRIX OF RS2.22

Na	K	Ca	Mg	GAMMA
1.000	-.693	.298	-.996	-.424
0.000	1.000	-.536	-.672	-.803
0.000	0.000	1.000	-.310	-.554
0.000	0.000	0.000	1.000	.389
0.000	0.000	0.000	0.000	1.000

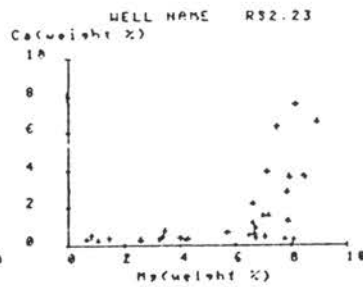
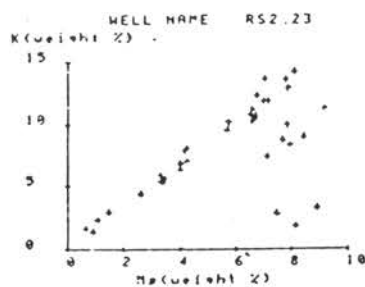
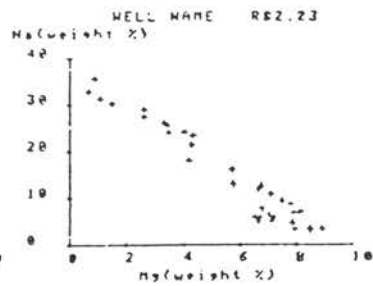
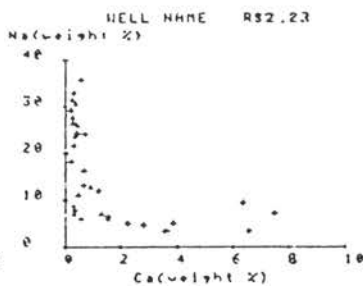
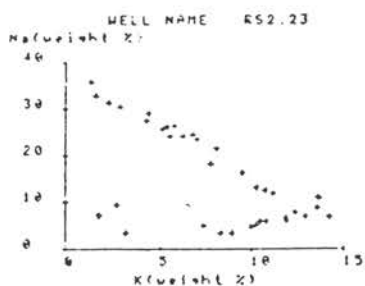


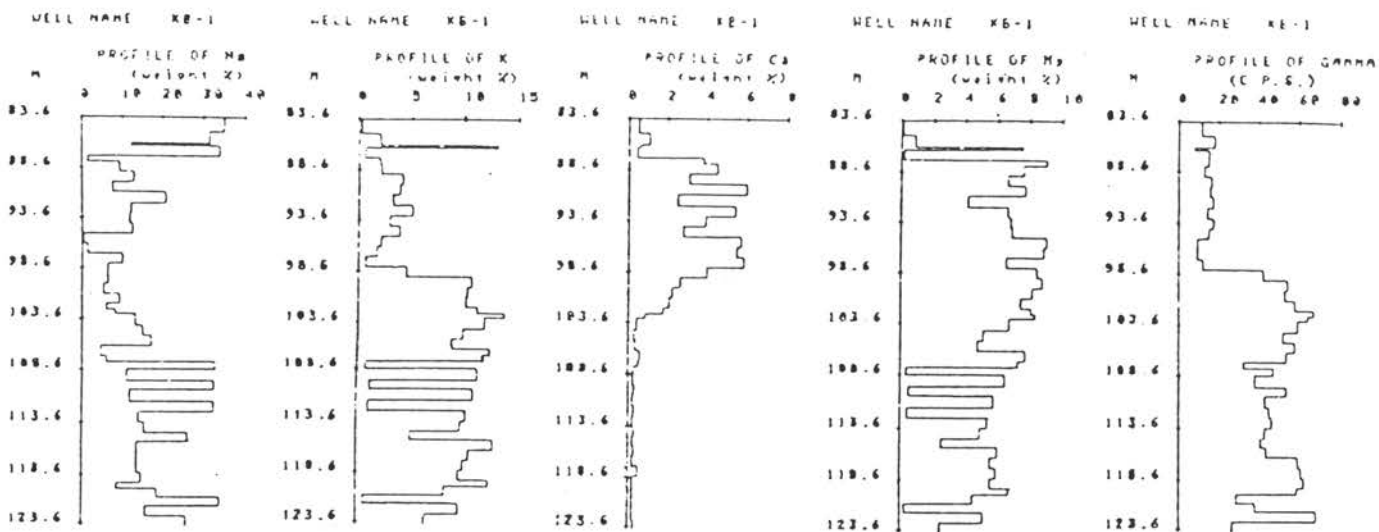
Appendix 1-F (continued)



CORRELATION MATRIX OF RS2.23

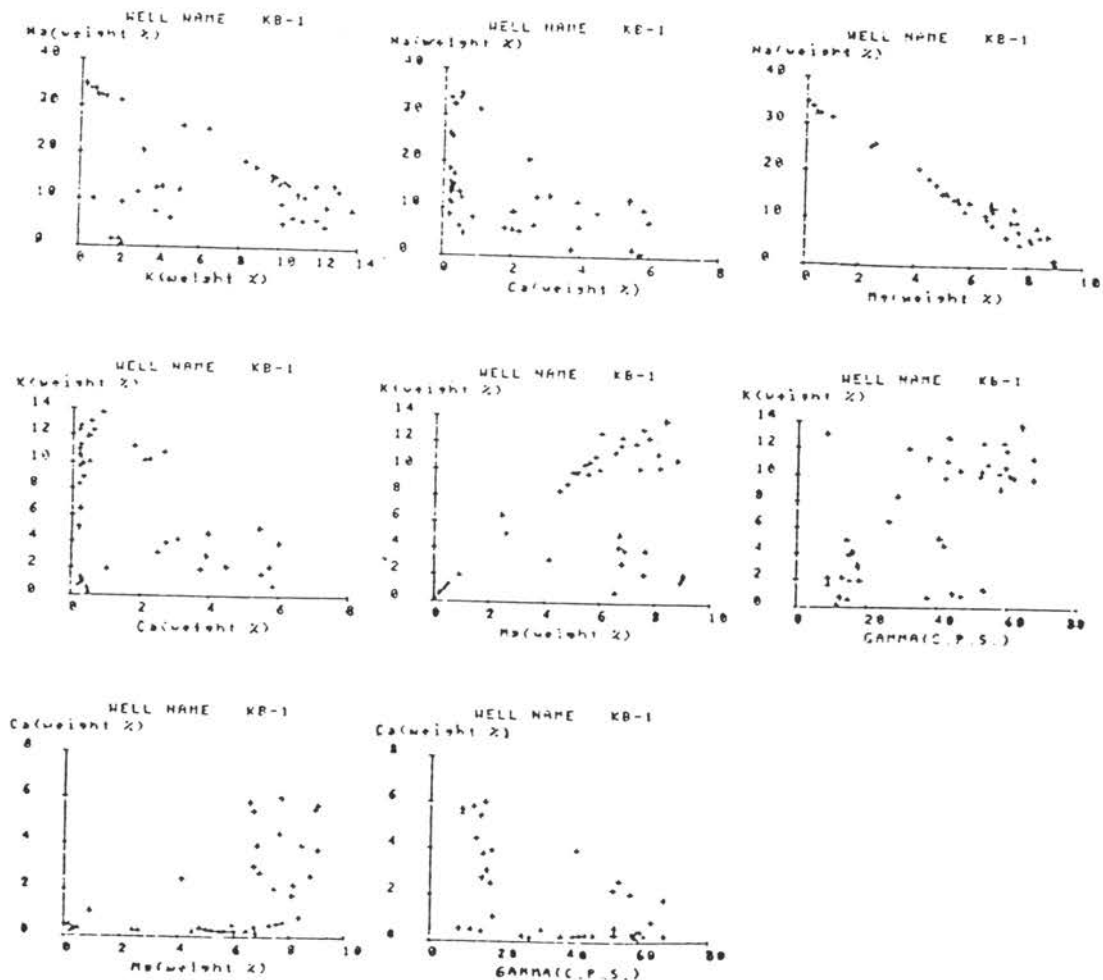
Na	K	Ca	Mg	GAMMA
1.000	-.641	-.538	-.979	-.284
0.000	1.000	-.253	-.628	-.059
0.000	0.000	1.000	-.574	-.305
0.000	0.000	0.000	1.000	-.234
0.000	0.000	0.000	0.000	1.000

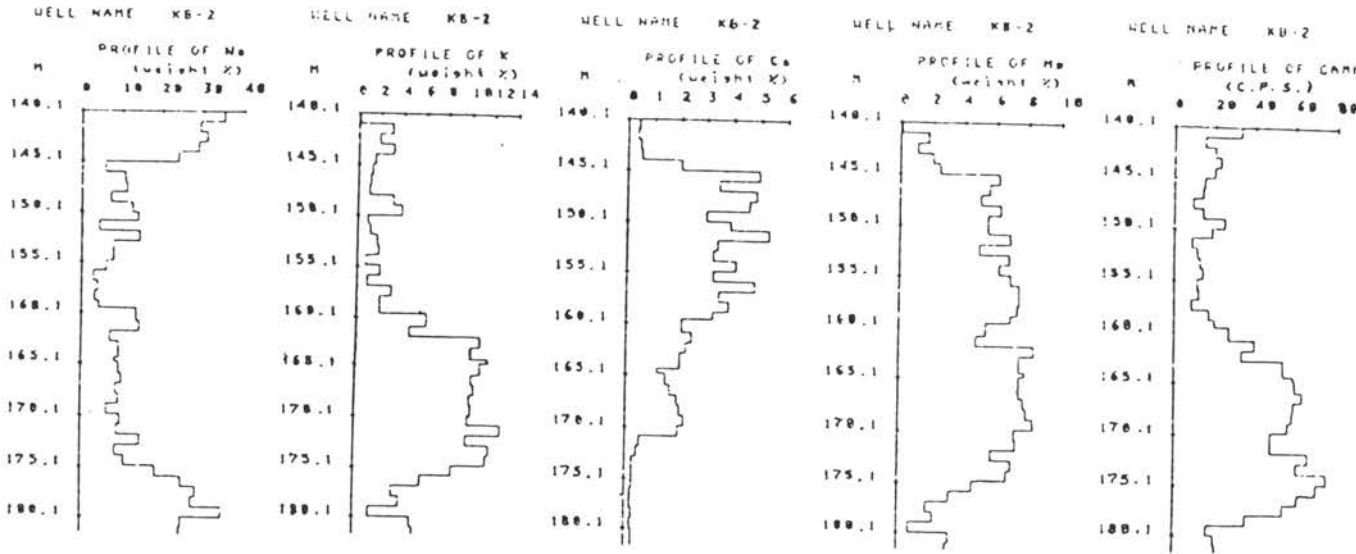




CORRELATION MATRIX OF KB-1

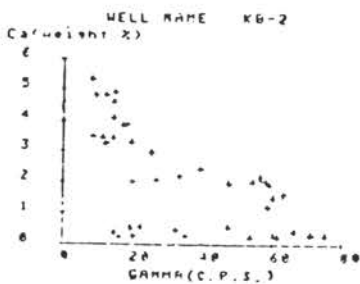
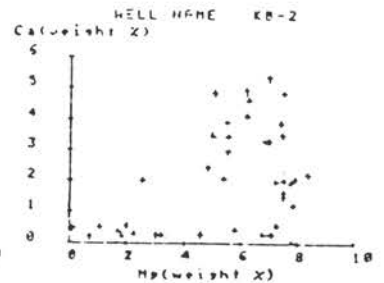
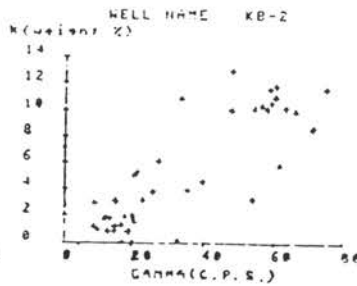
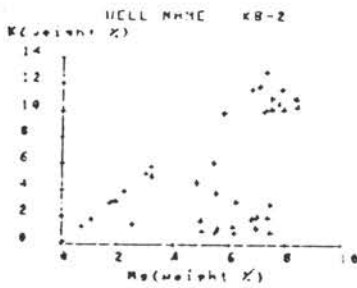
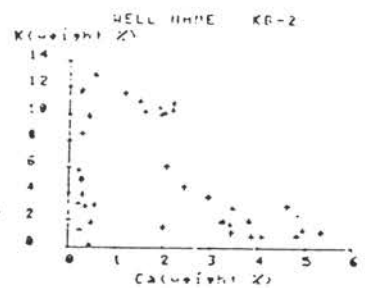
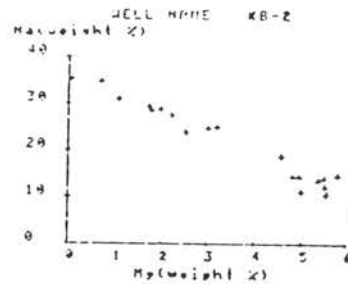
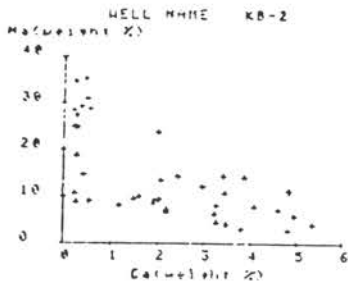
Na	K	Ca	Mg	GAMMA
1.000	-.451	-.509	-.986	-.838
0.000	1.000	-.451	-.486	-.639
0.000	0.000	1.000	.529	-.579
0.000	0.000	0.000	1.000	-.915
0.000	0.000	0.000	0.000	1.000



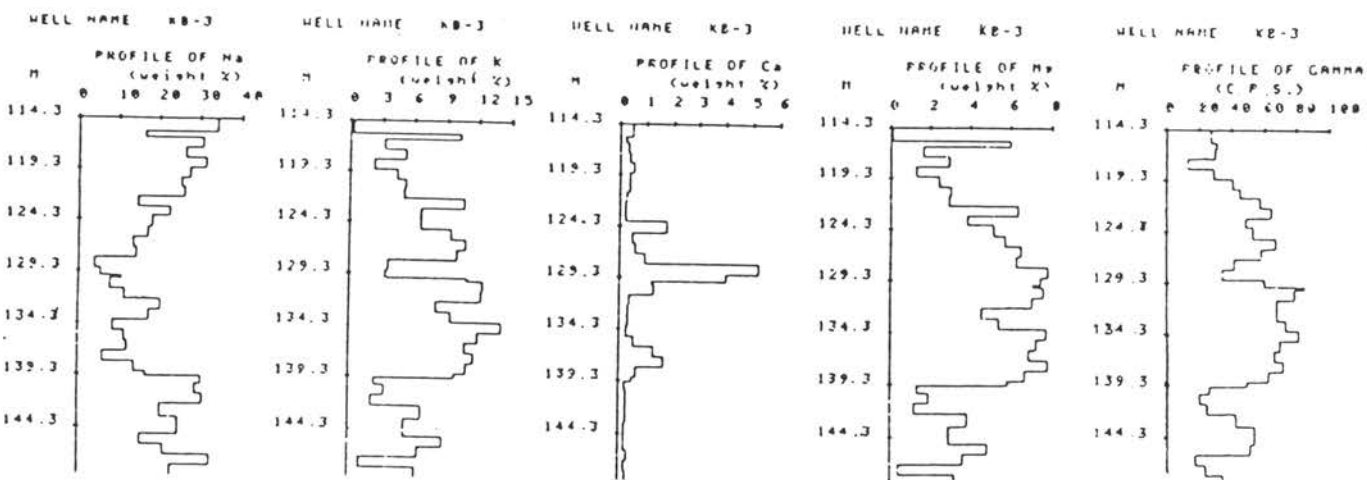


CORRELATION MATRIX OF KB-2

Na	K	Ca	Mg	GAMMA
1.000	-.231	-.679	-.367	-.815
0.002	1.000	-.472	-.487	-.849
0.002	0.000	1.000	-.487	-.508
0.000	0.000	0.000	1.000	-.221
0.000	0.000	0.000	0.000	1.000

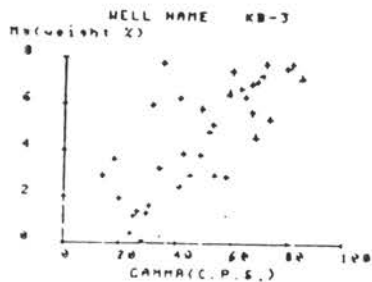

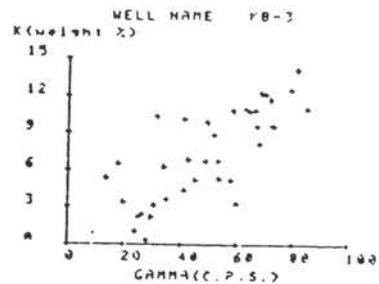
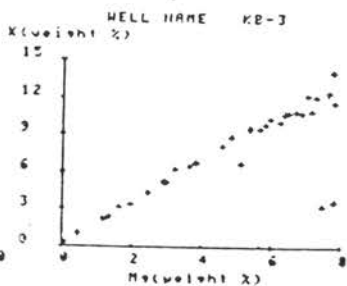
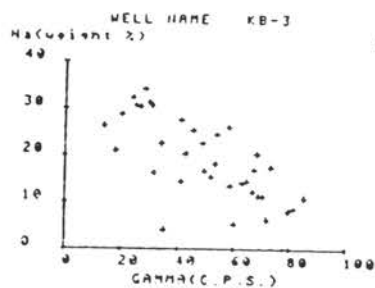
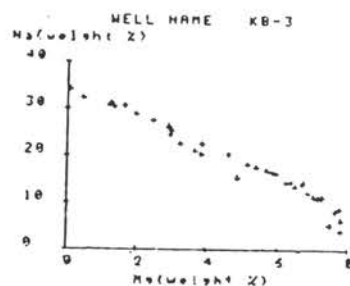
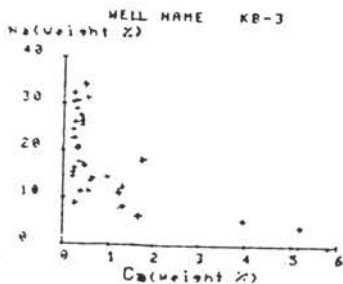
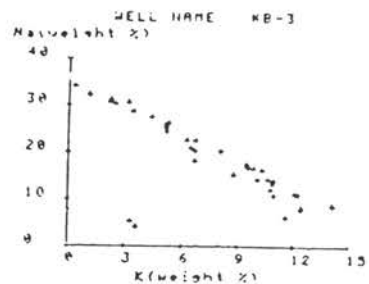


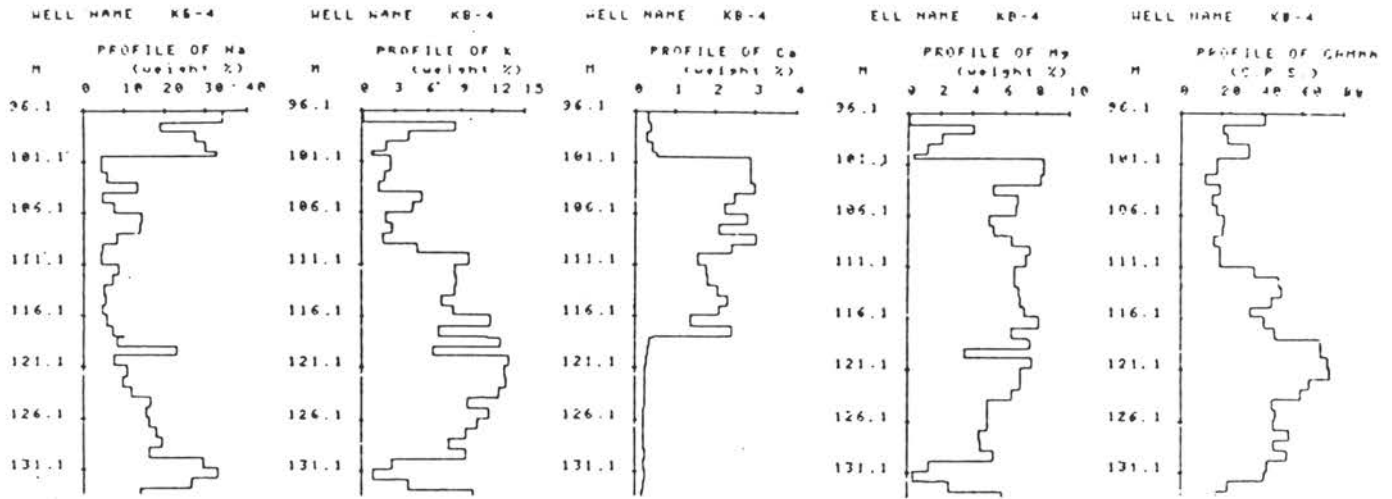
Appendix 1-F (continued)



CORRELATION MATRIX OF KB-3

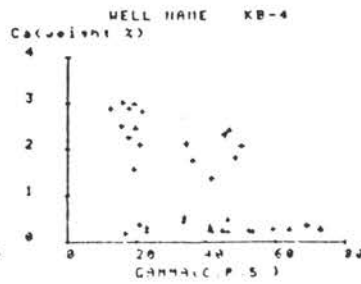
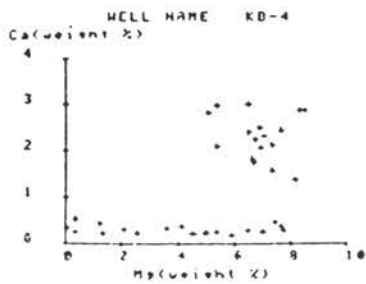
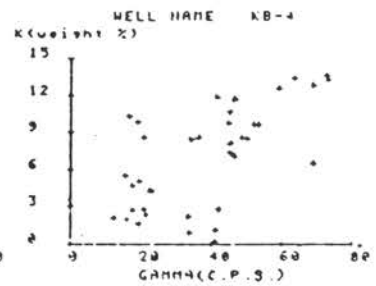
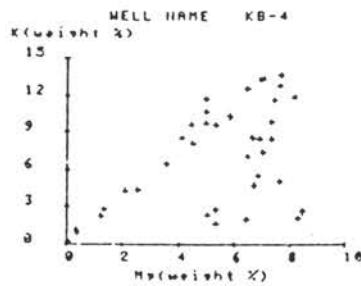
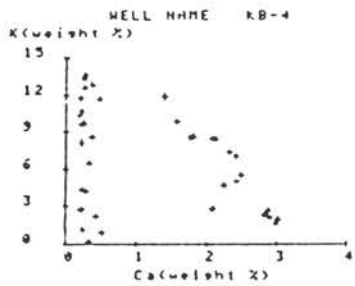
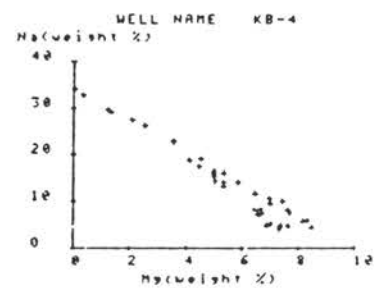
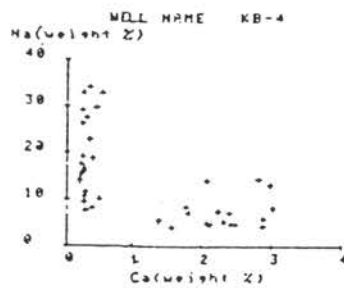
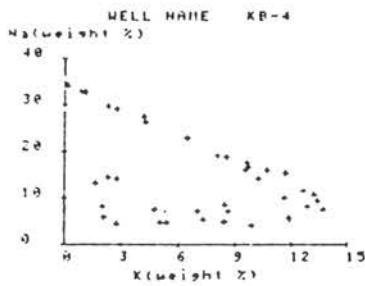
Na	K	Ca	Mg	GAMMA
1.000	-.782	-.578	-.983	-.659
0.000	1.000	-.982	.832	.762
0.000	0.000	1.000	.472	.122
0.000	0.000	0.000	1.000	.745
0.000	0.000	0.000	0.000	1.000



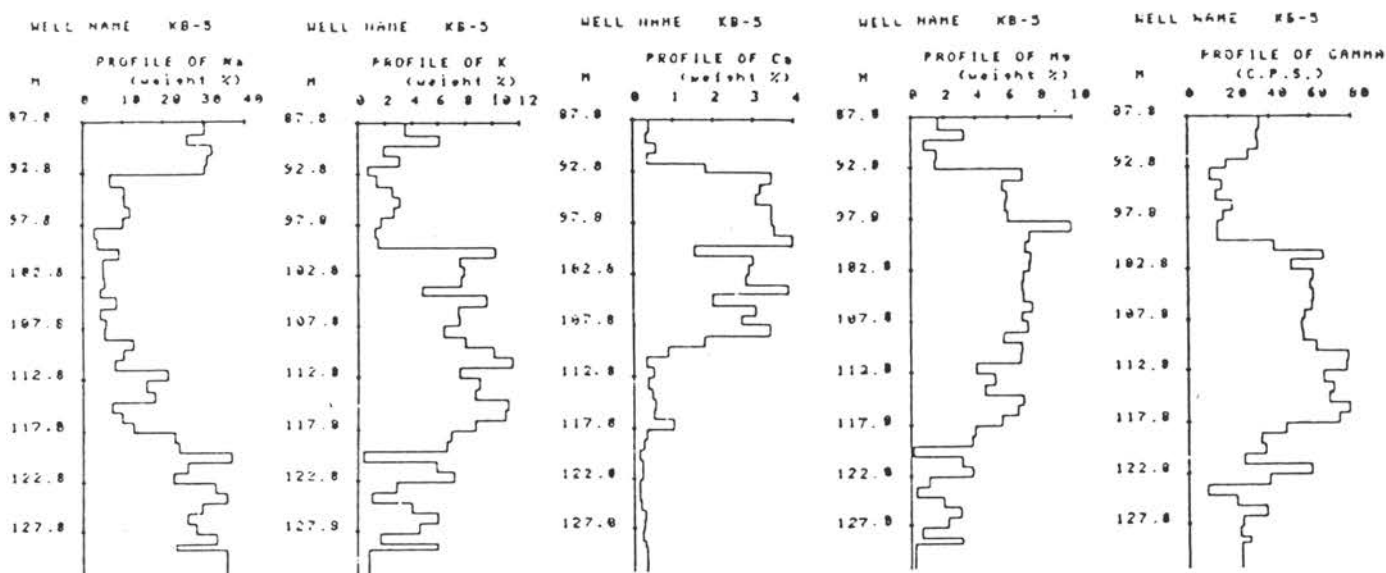


CORRELATION MATRIX OF KB-4

Na	K	Ca	Mg	GAMMA
1.000	-.451	-.603	-.978	.036
0.000	1.000	-.416	-.527	-.636
0.000	0.000	1.000	.499	-.563
0.000	0.000	0.000	1.000	.039
0.000	0.000	0.000	0.000	1.000

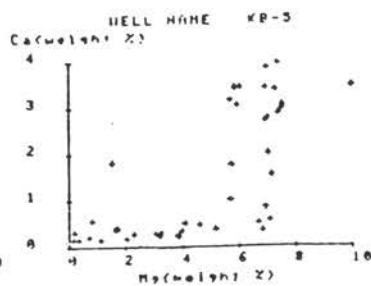
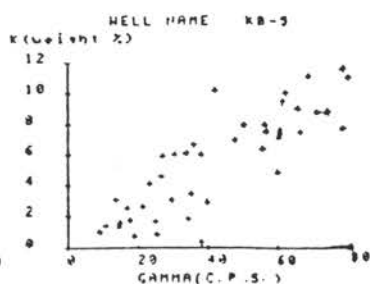
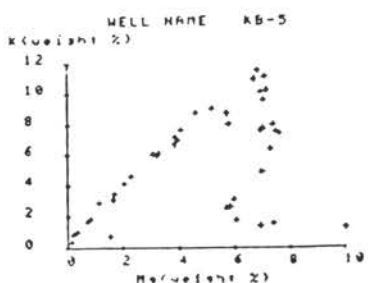
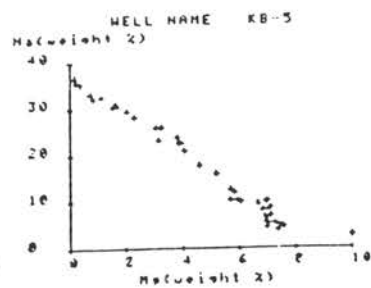
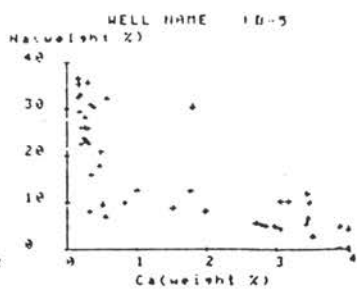
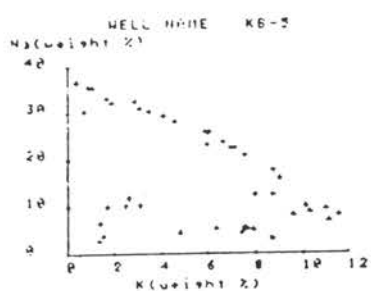


Appendix 1-F (continued)

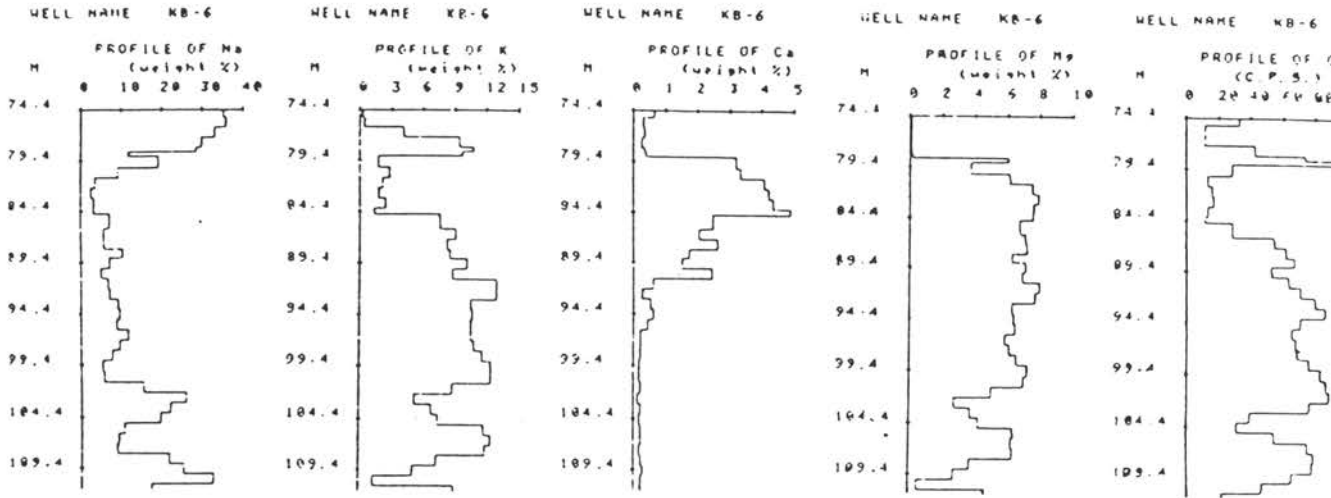


CORRELATION MATRIX OF KB-5

Na	K	Ca	Mg	GAMMA
1.000	-.464	-.756	-.984	-.360
0.000	1.000	-.173	.493	-.850
0.000	0.000	1.000	.706	-.161
0.000	0.000	0.000	1.000	.360
0.000	0.000	0.000	0.000	1.000

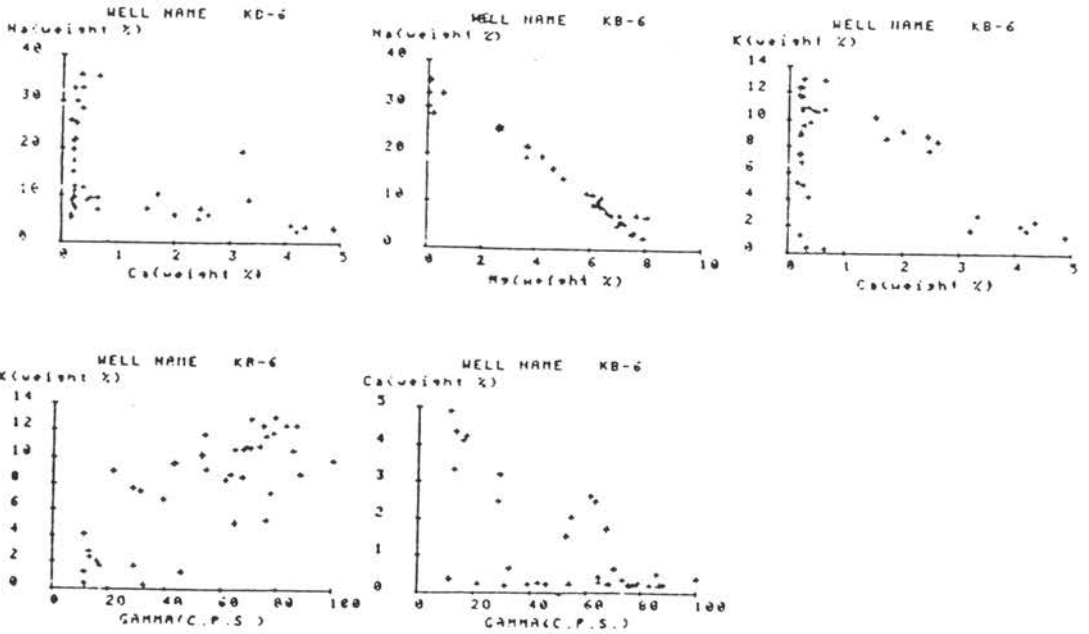


Appendix 1-F (continued)

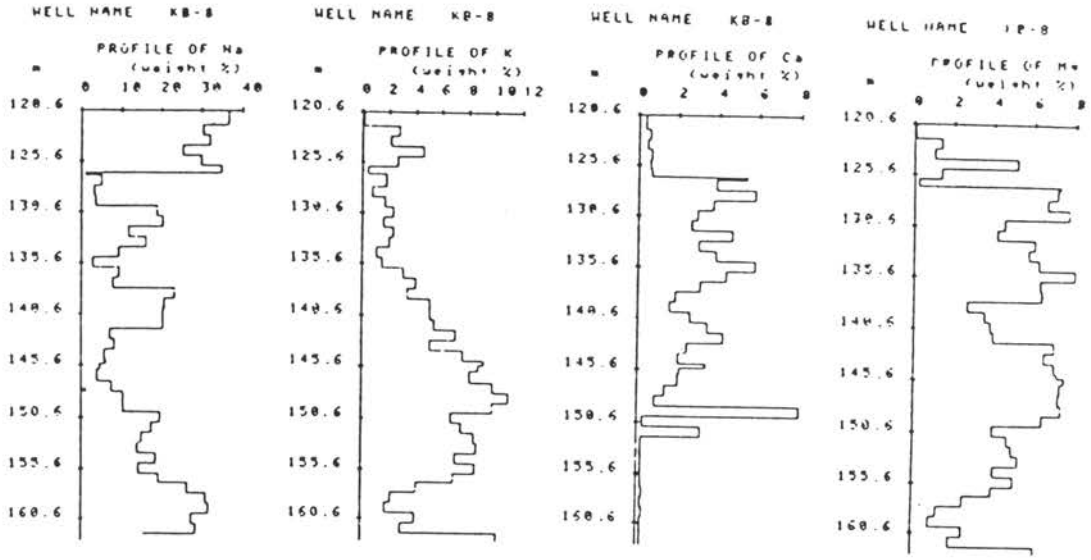


CORRELATION MATRIX OF KB-6

Na	K	Ca	Mg	GAMMA
1.000	-.288	-.471	-.265	-.186
0.000	1.000	-.348	.337	.762
0.000	0.000	1.000	.403	-.550
0.000	0.000	0.000	1.000	.213
0.000	0.000	0.000	0.000	1.000

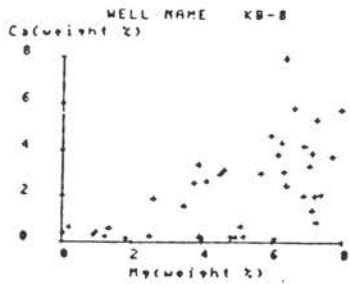
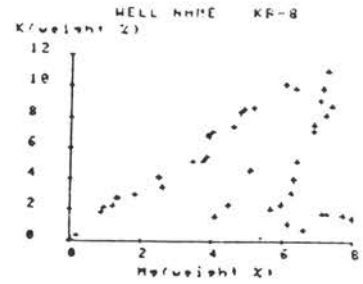

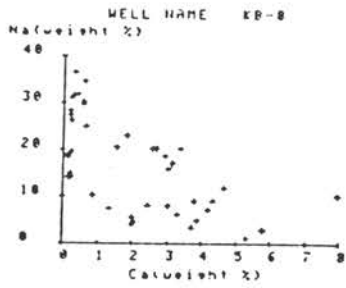


Appendix 1-F (continued)

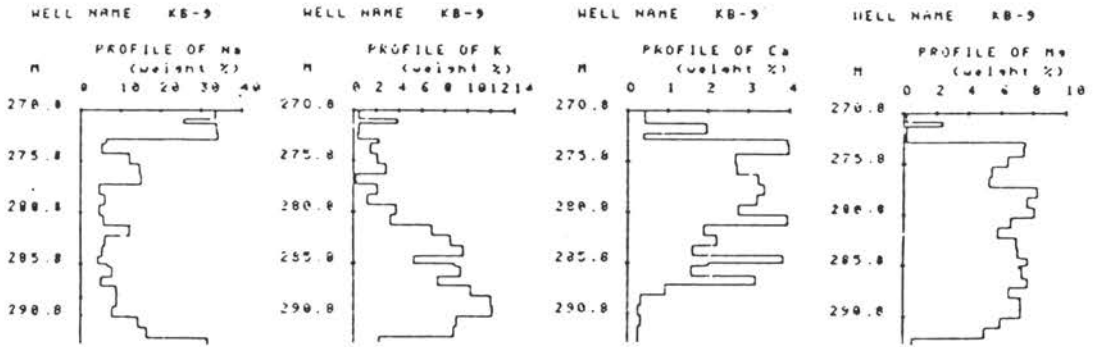


CORRELATION MATRIX OF KB-8

Na	K	Ca	Mg	GAMMA
1.000	-.337	-.646	-.972	
0.000	1.000	-.154	.356	
0.000	0.000	1.000	.600	
0.000	0.000	0.000	1.000	
0.000	0.000	0.000	0.000	0.066

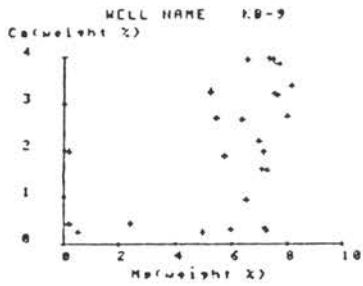
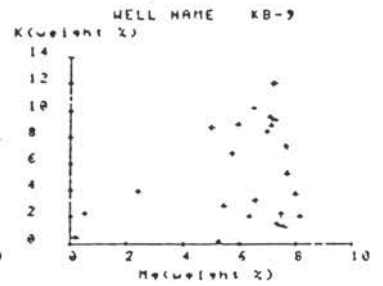
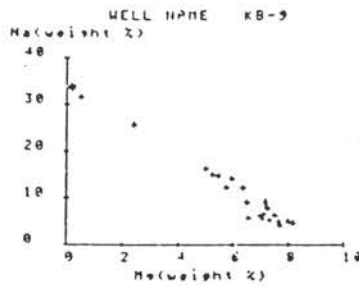
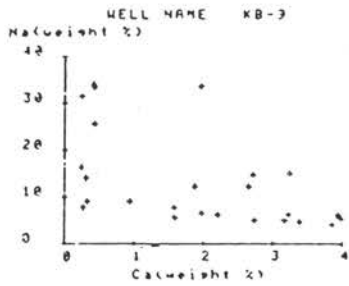


Appendix 1-F (continued)

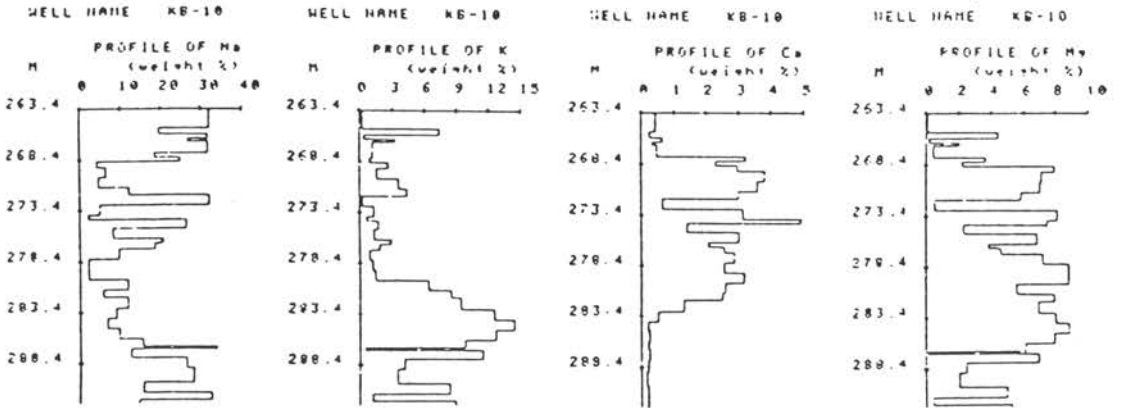


CORRELATION MATRIX OF KB-9

Na	K	Ca	Mg	GAMMA
1.000	-.442	-.564	-.991	
0.000	1.000	-.421	.453	
0.000	0.000	1.000	.526	
0.000	0.000	0.000	1.000	
0.000	0.000	0.000	0.000	1.000

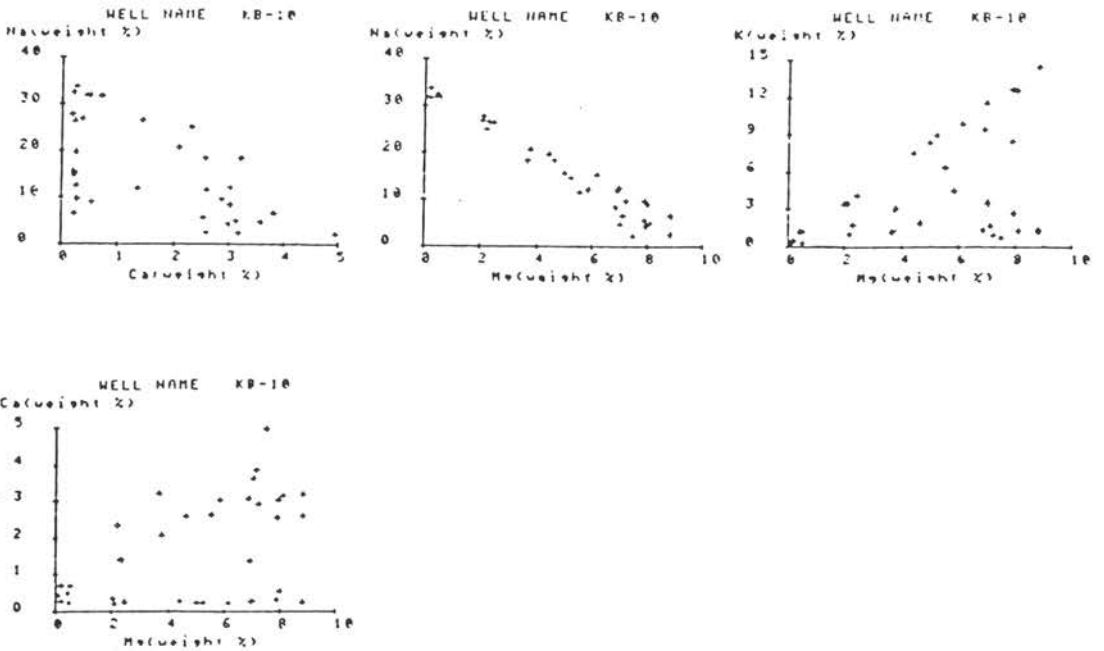


Appendix 1-F (continued)

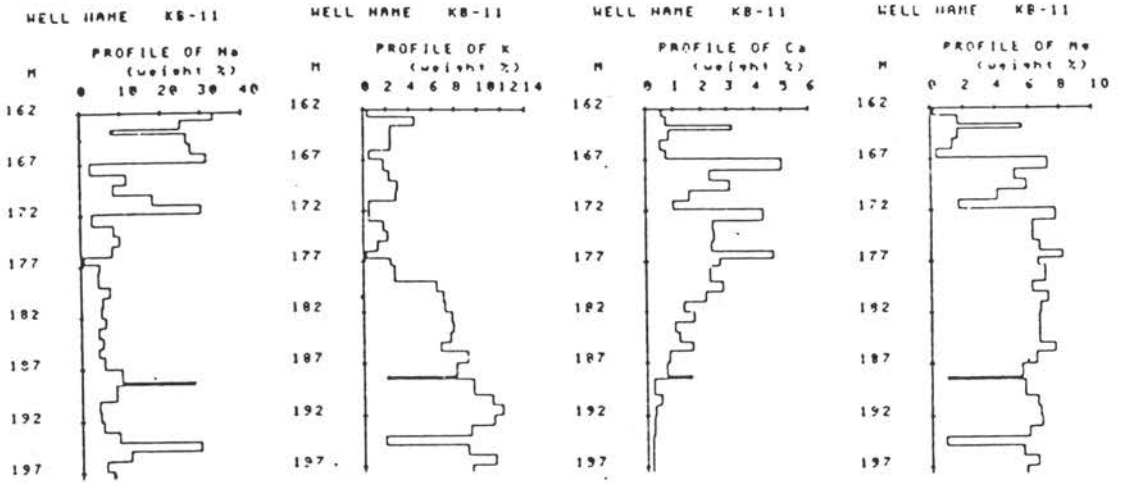


CORRELATION MATRIX OF KB-10

Na	K	Ca	Mg	GAMMA
1.000	-.334	-.619	-.979	
0.000	1.000	-.432	.463	
0.000	0.000	1.000	.483	
0.000	0.000	0.000	1.000	
0.000	0.000	0.000	0.000	

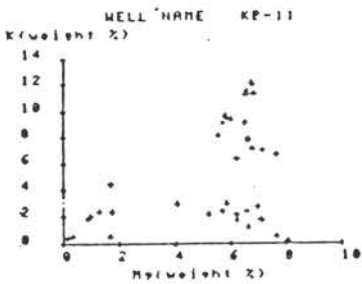
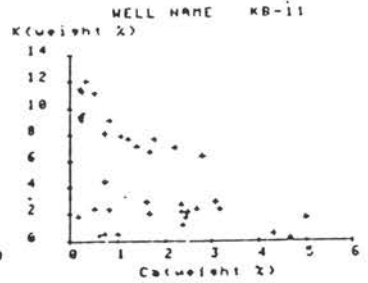
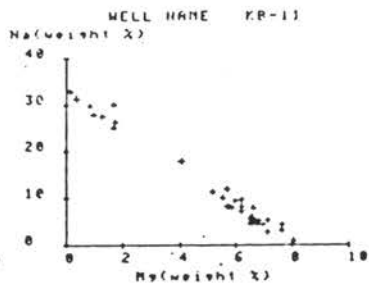
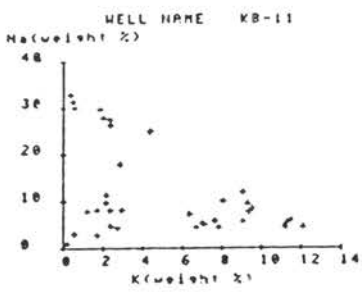


Appendix I-F (continued)

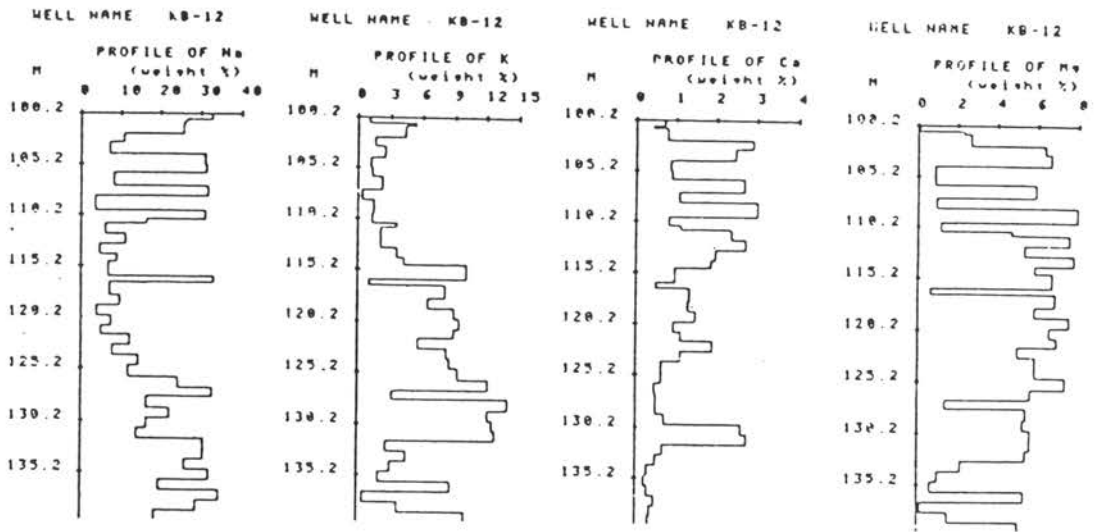


CORRELATION MATRIX OF KB-11

Na	K	Ca	Mg	GAMMA
1.000	-.456	-.403	-.991	
0.000	1.000	-.564	.426	
0.000	0.000	1.000	.414	
0.000	0.000	0.000	1.000	
0.000	0.000	0.000	0.000	1.000


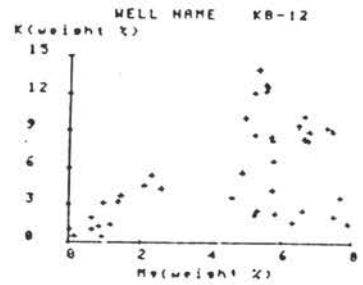
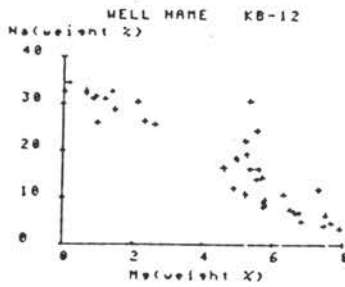
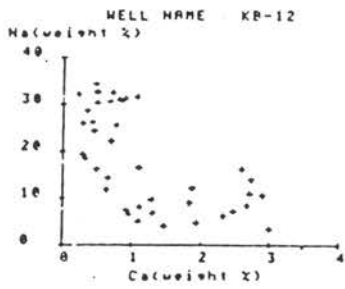


Appendix 1-F (continued)

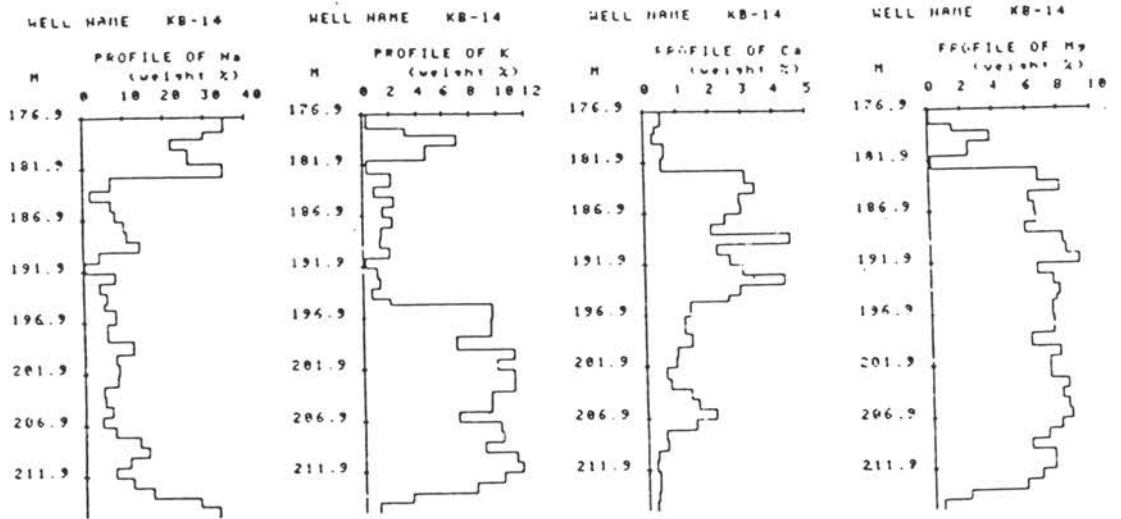


CORRELATION MATRIX OF KB-12

Na	K	Ca	Mg	GAMMA
1.000	-.377	-.638	-.919	
0.000	1.000	-.095	.500	
0.000	0.000	1.000	.550	
0.000	0.000	0.000	1.000	
0.000	0.000	0.000	0.000	1.000

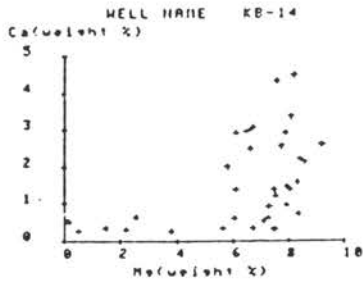
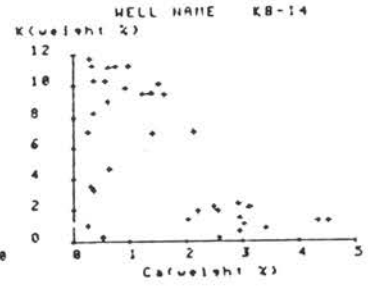
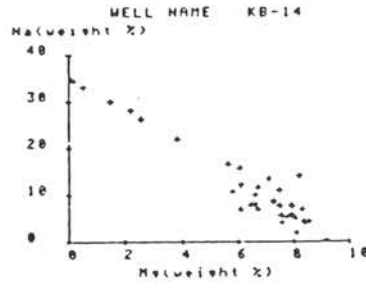
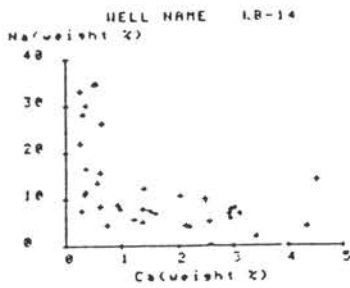


Appendix 1-F (continued)

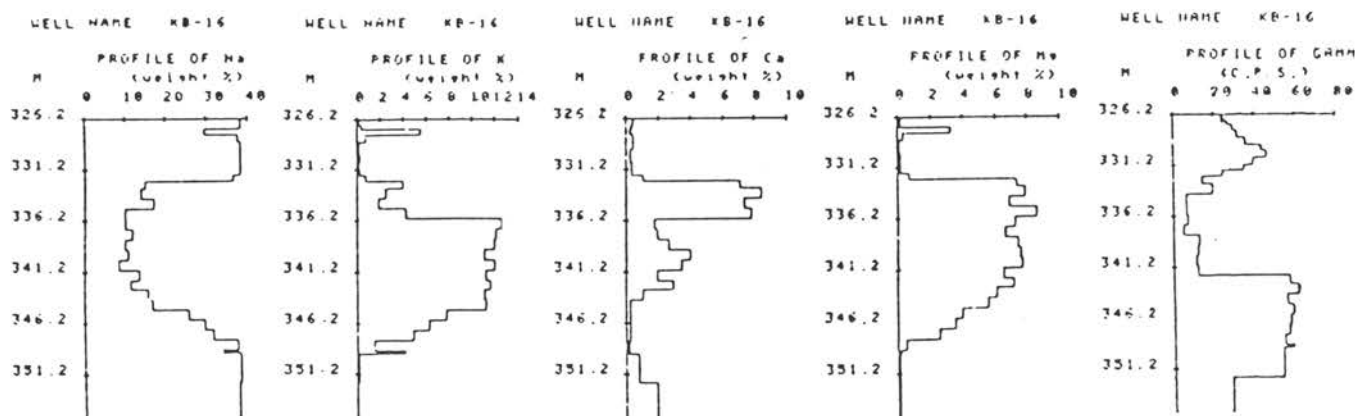


CORRELATION MATRIX OF KB-14

Na	K	Ca	Mg	GAMMA
1.000	-.227	-.546	-.961	
0.000	1.000	-.576	.346	
0.000	0.000	1.000	.475	
0.000	0.000	0.000	1.000	
0.000	0.000	0.000	0.000	0.800

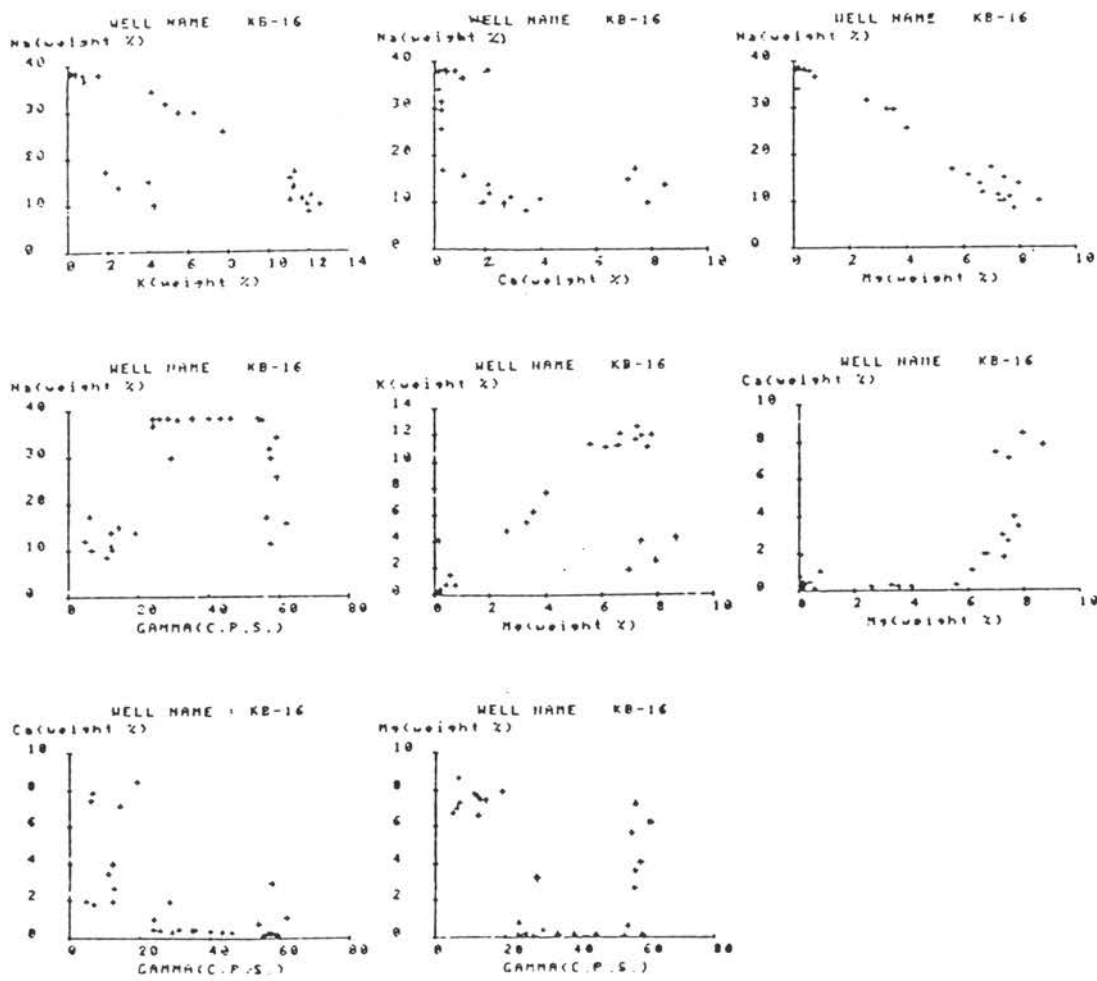


Appendix 1-F (continued)

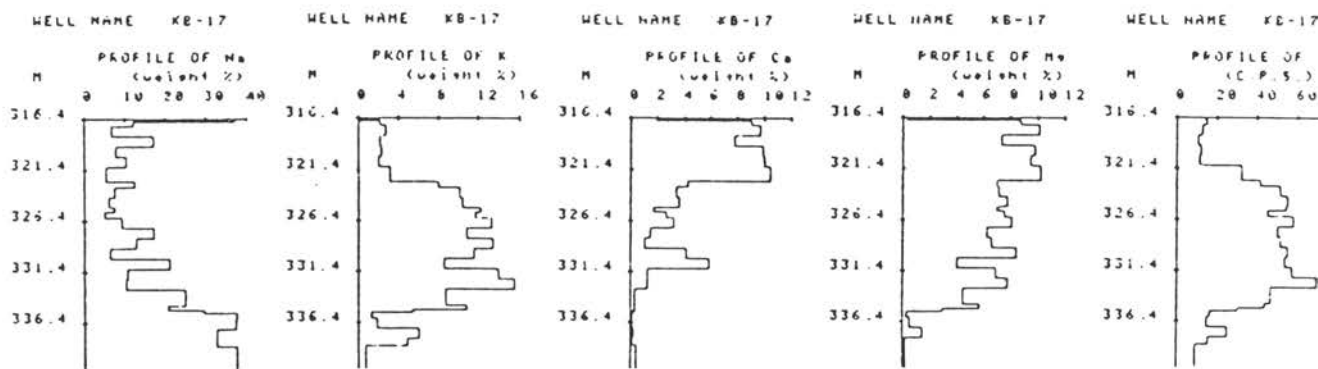


CORRELATION MATRIX OF KB-16

Na	K	Ca	Mg	GAMMA
1.000	-.837	-.640	-.586	.479
0.000	1.000	.125	.772	-.156
0.000	0.000	1.000	.718	-.602
0.000	0.000	0.000	1.000	-.475
0.000	0.000	0.000	0.000	1.000

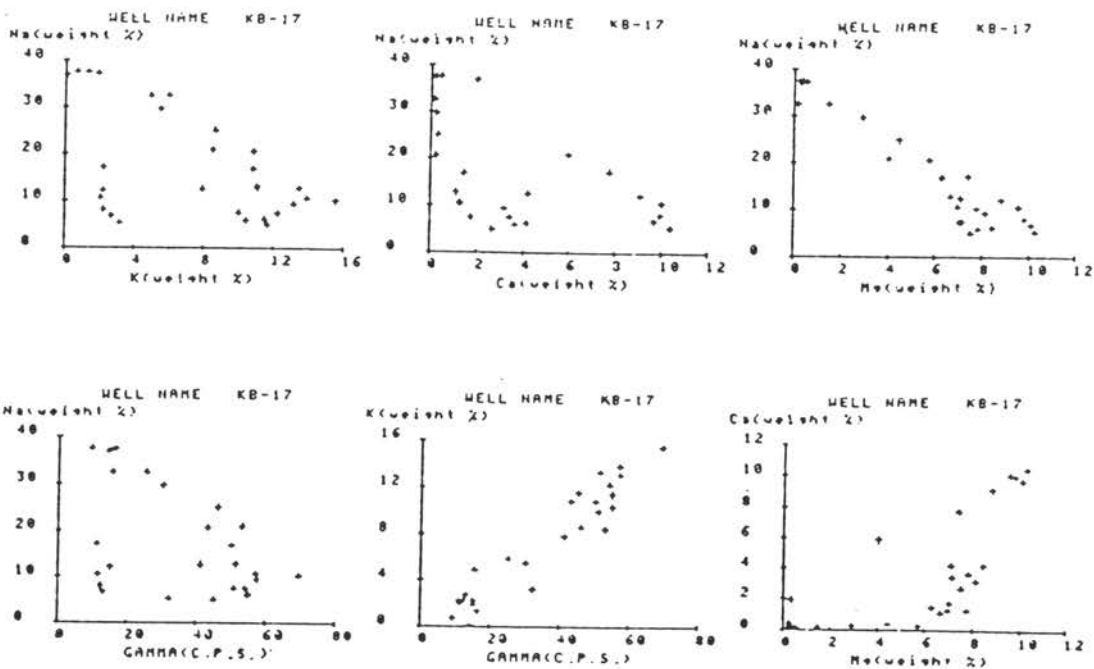


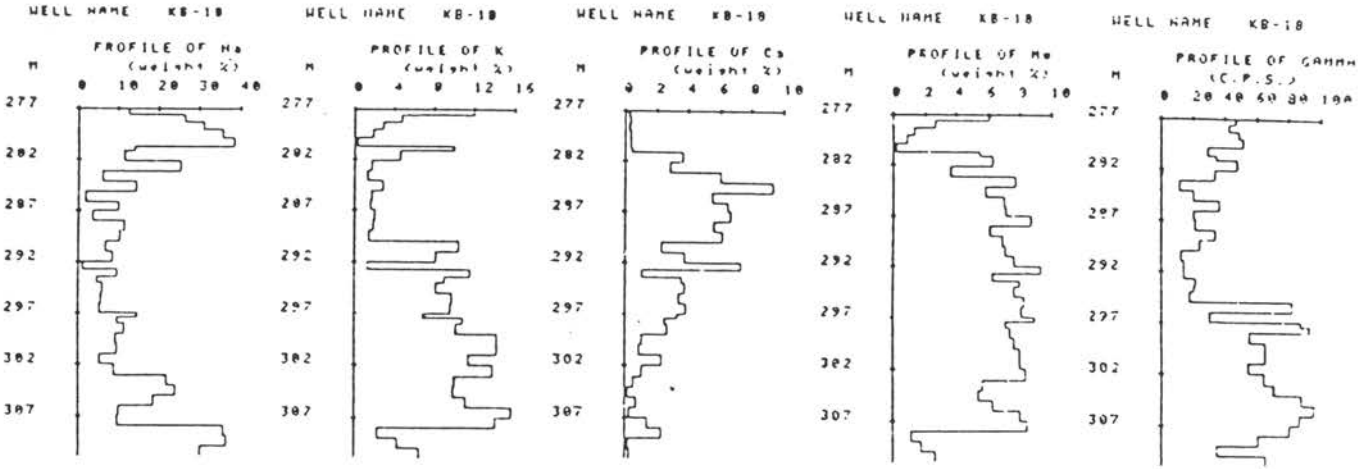
Appendix I-F (continued)



CORRELATION MATRIX OF KB-17

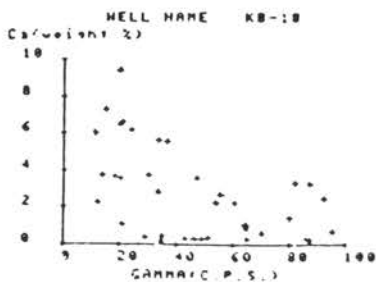
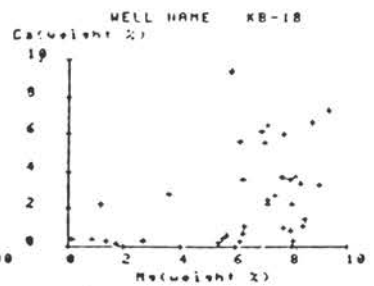
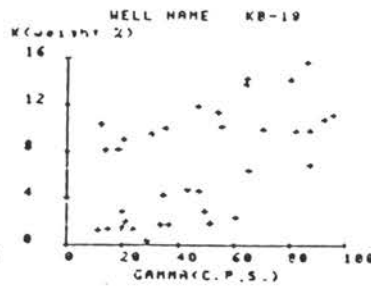
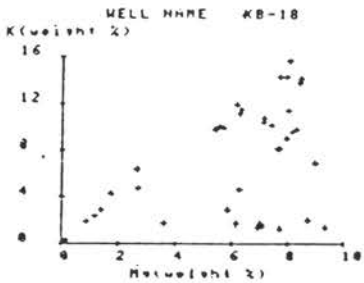
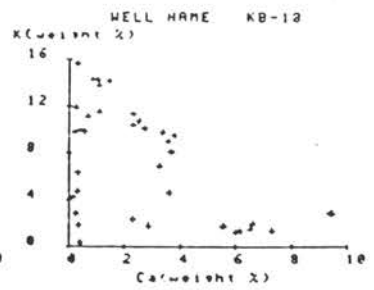
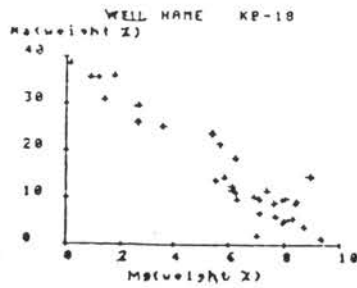
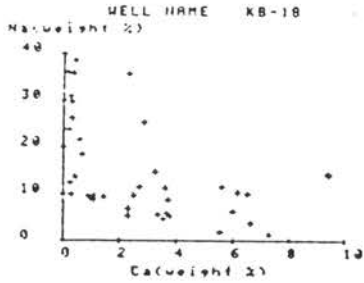
Na	K	Ca	Mg	GAMMA
1.000	-.508	-.568	-.953	-.497
0.000	1.000	-.362	.326	.952
0.000	0.000	1.000	.712	-.308
0.000	0.000	0.000	1.000	.317
0.000	0.000	0.000	0.000	1.000



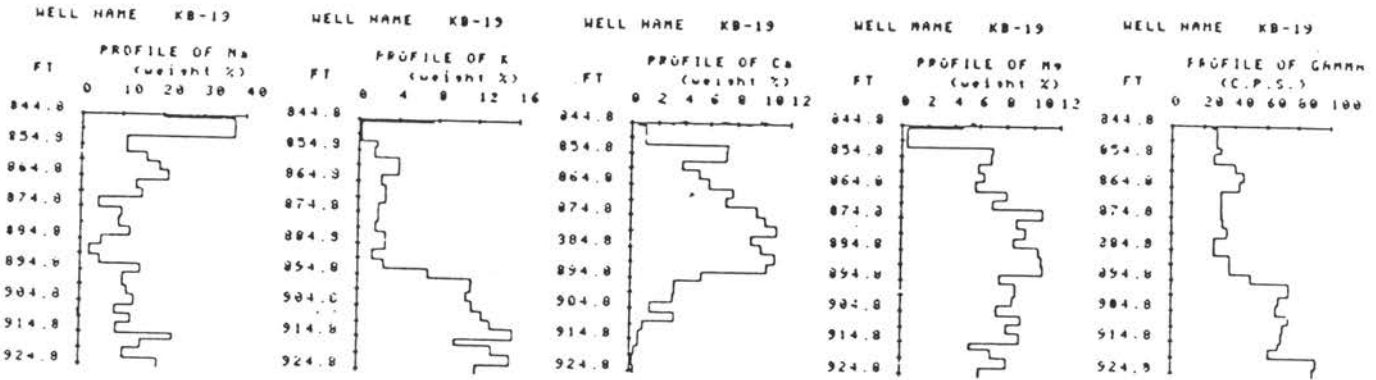


CORRELATION MATRIX OF KB-18

Na	K	Ca	Mg	GAMMA
1.000	-.331	-.525	-.243	.194
0.000	1.000	-.523	.445	.529
0.000	0.000	1.000	.436	-.534
0.000	0.000	0.000	1.000	.014
0.000	0.000	0.000	0.000	1.000

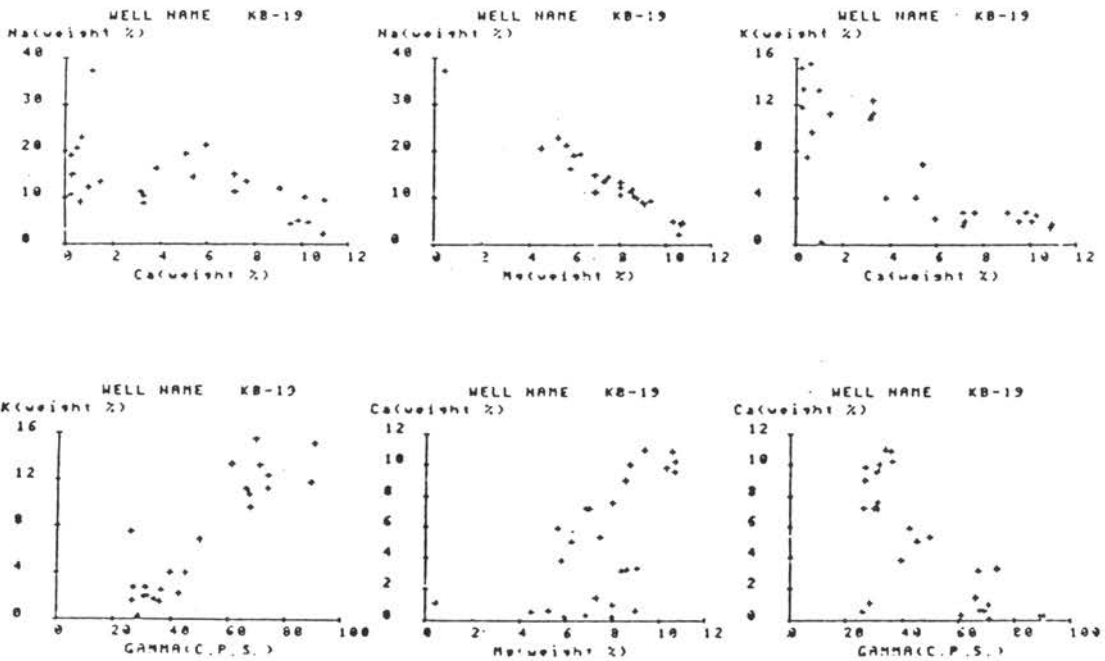


Appendix 1-F (continued)

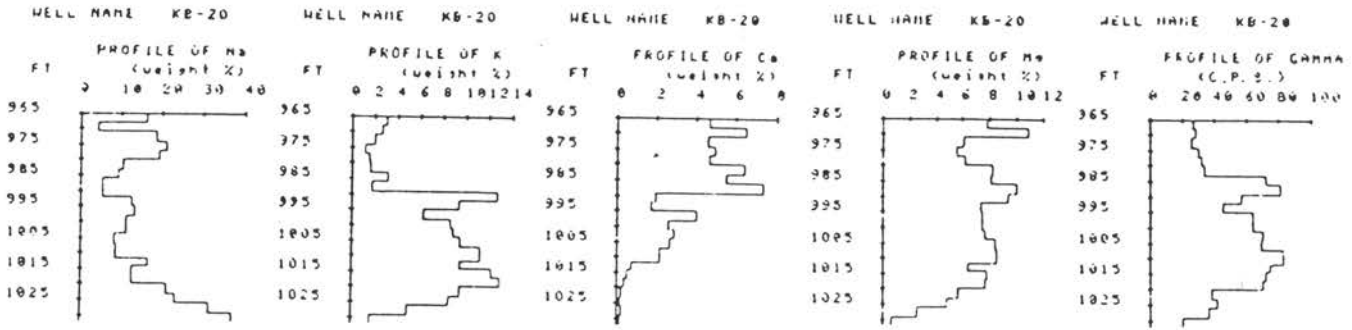


CORRELATION MATRIX OF KB-19

Na	K	Ca	Mg	GAMMA
1.000	-.033	-.546	-.965	.007
0.000	1.000	-.786	.033	.504
0.000	0.000	1.000	.574	-.700
0.000	0.000	0.000	1.000	.026
0.000	0.000	0.000	0.000	1.000

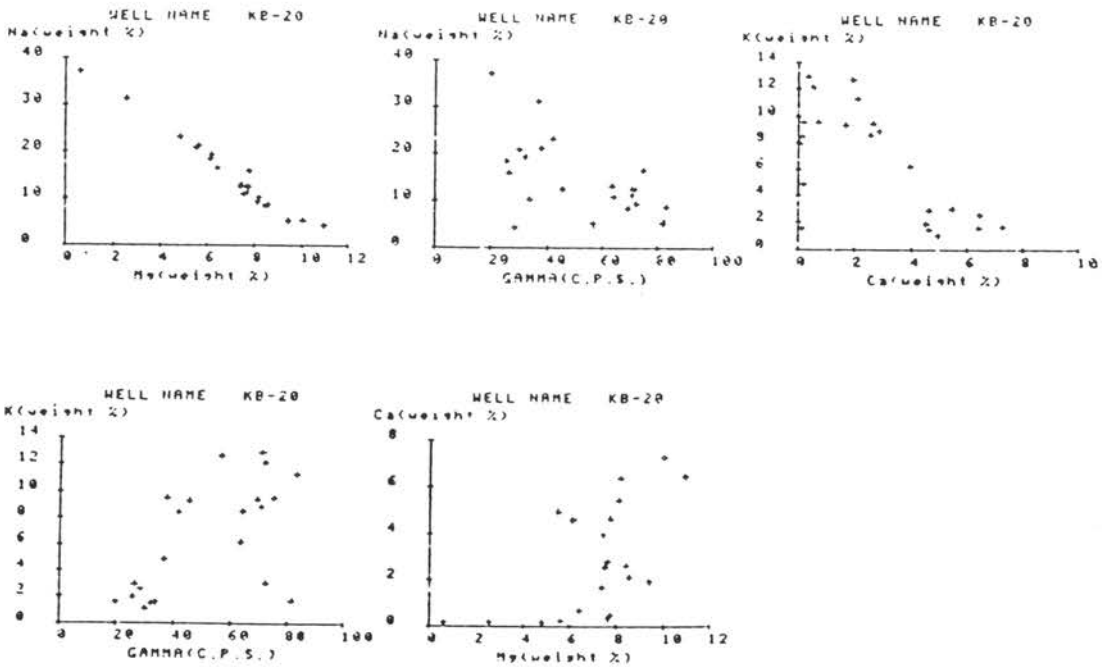


Appendix 1-F (continued)




CORRELATION MATRIX OF KB-20

Na	K	Ca	Mg	GAMMA
1.000	-.279	-.495	-.965	-.571
0.000	1.000	-.686	.201	.524
0.000	0.000	1.000	.555	-.192
0.000	0.000	0.000	1.000	.478
0.000	0.000	0.000	0.000	1.000

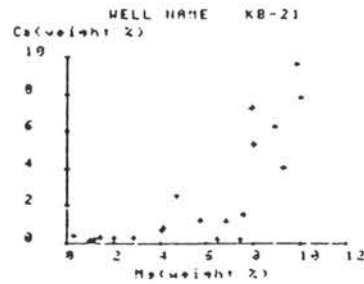
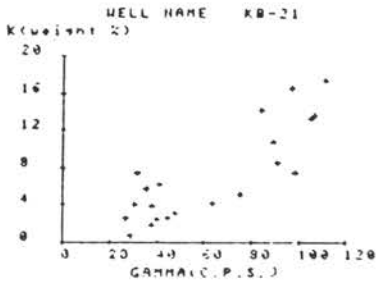
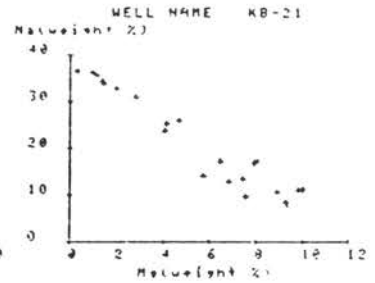
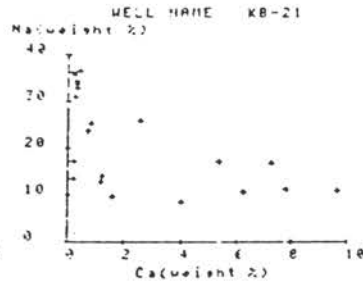
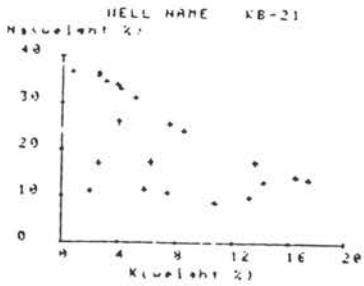


Appendix 1-F (continued)



CORRELATION MATRIX OF KB-21

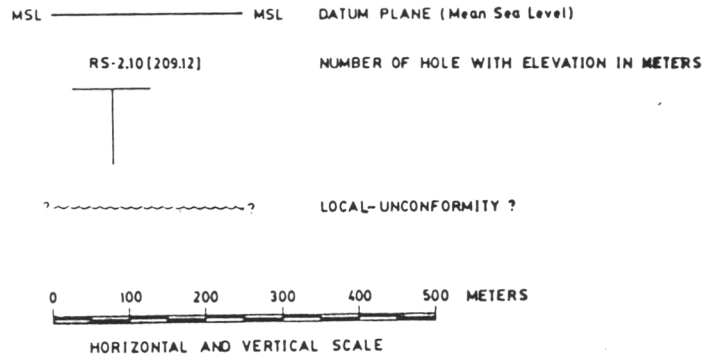
Na	K	Ca	Mg	GAMMA
1.000	-.623	-.603	-.962	-.345
0.000	1.000	-.324	.431	.644
0.000	0.000	1.000	.762	-.460
0.000	0.000	0.000	1.000	.154
0.000	0.000	0.000	0.000	1.000



BIOGRAPHY

Mr. Sombat Yumuang was born in Changwat Prachinburi, Thailand, on January, 1957. He graduated from the Department of Geology, Faculty of Science, Chulalongkorn University in 1980 with a B.Sc. degree in Geology. He was employed by the Thai Department of Mineral Resources (TDMR) for 4 months in 1981. During that time, he had been trained in the field of geological and geophysical drill-hole loggings as well as sampling programme of Potash and Rock-Salt Exploration Project. At the present moment, he is working as an instructor in the Department of Geology, Faculty of Science, Chulalongkorn University.

EXPLANATION




















- | | | | | |
|---|----------------------------------|--|---|---------------------|
|  | ANHYDRITE/GYPSUM |  | LOWER CLASTICS MEMBER | |
|  | ALLUVIUM & UPPER CLASTICS MEMERS |  | BASAL CAP ANHYDRITE | } BASAL SALT MEMBER |
|  | UPPER CAP ANHYDRITE |  | COLOURED HALITE | |
|  | UPPER ANHYDRITE |  | SYLVINITE | } POTASH |
|  | UPPER HALITE |  | CARNALLITE, HALITE
TACHYHYDRITE | |
|  | MIDDLE CLASTICS MEMBER |  | BASAL HALITE | } BASAL SALT MEMBER |
|  | MIDDLE CAP ANHYDRITE |  | BASAL ANHYDRITE | |
|  | MIDDLE ANHYDRITE |  | CALCAREOUS SANDSTONE
& FERRUGENOUS SANDSTONE | |
|  | MIDDLE HALITE | | | |

PLATE 1 CROSS-SECTION ALONG LINE HOLE RS-2.11 THROUGH HOLE KB-2 (A-C) BAMNET NARONG AREA

PLATE 1

NORTHWEST

SOUTHEAST

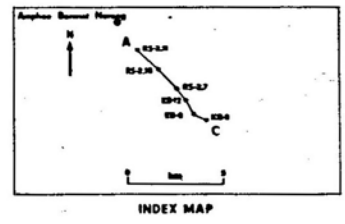
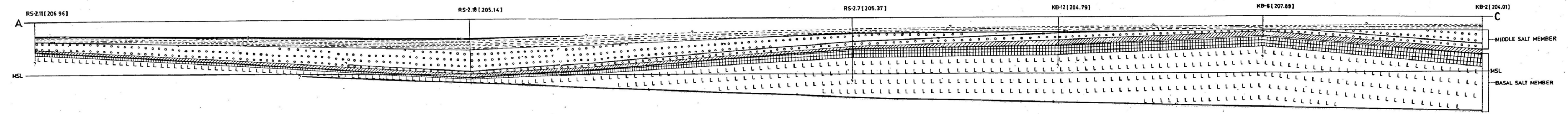


PLATE 2 CROSS-SECTION ALONG LINE HOLE KB-2 THROUGH HOLE RS-2.17 (C-C') BAMNET NARONG AREA

PLATE 2

NORTHWEST

SOUTHEAST

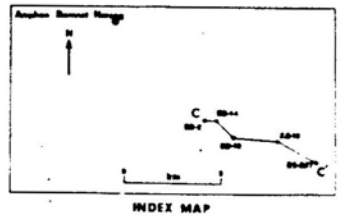
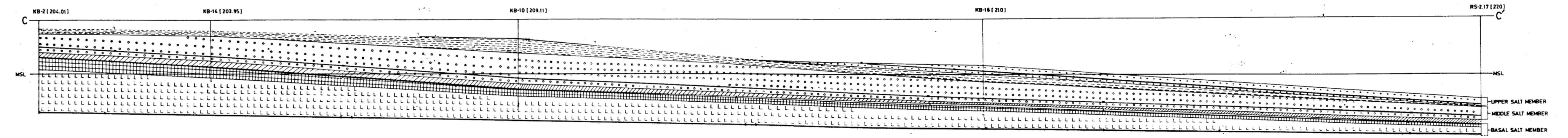


PLATE 3 CROSS-SECTION ALONG LINE HOLE RS-2.11 THROUGH HOLE KB-21 (A-A')
BAMNET NARONG AREA

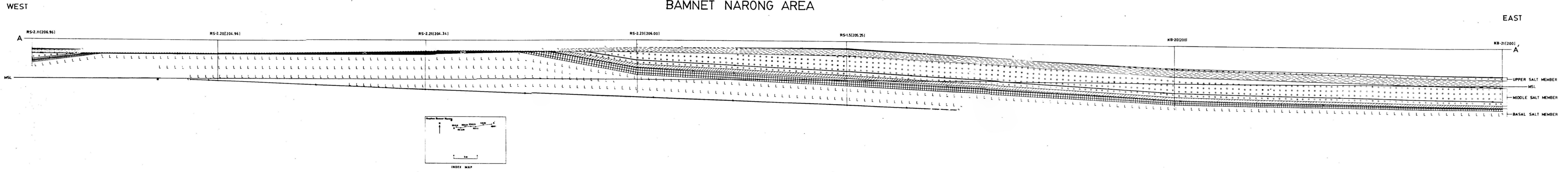


PLATE 4 CROSS-SECTION ALONG LINE HOLE RS-2.10 THROUGH HOLE KB-19 (B-B')
BAMNET NARONG AREA

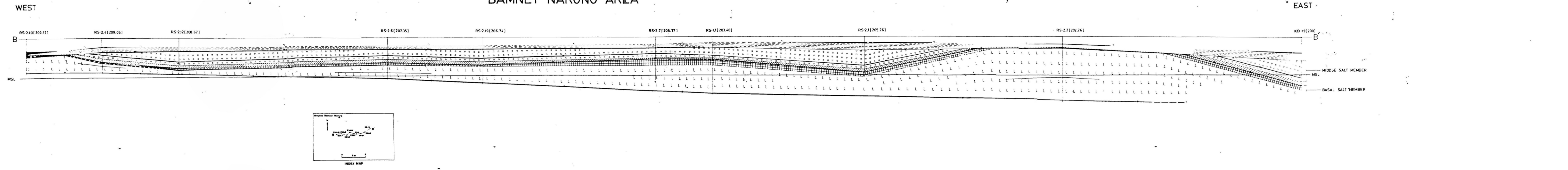


PLATE 5 CROSS-SECTION ALONG LINE HOLE PQ-3 THROUGH HOLE KB-7 (D-D')
BAMNET NARONG AREA

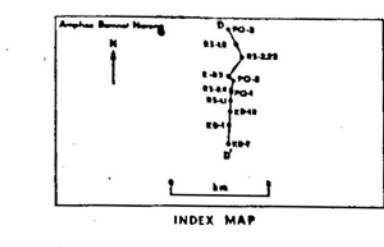
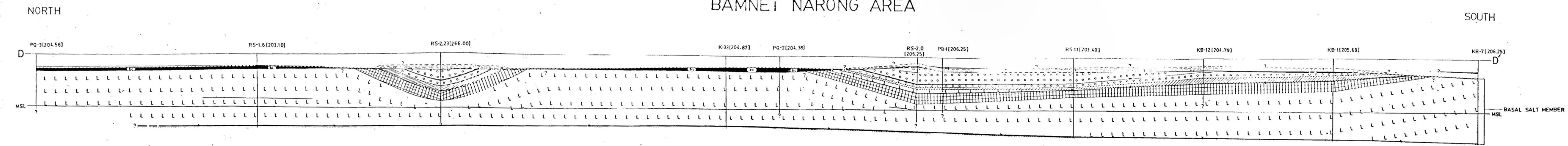


PLATE 6 CROSS-SECTION ALONG LINE HOLE KB-20 THROUGH HOLE KB-18 (E-E')
BAMNET NARONG AREA

